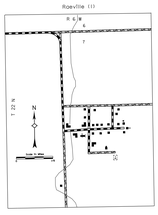

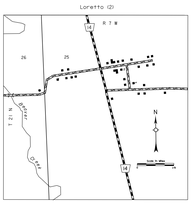

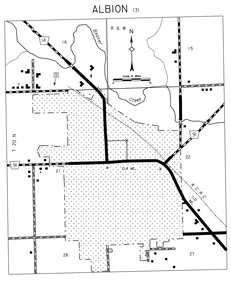

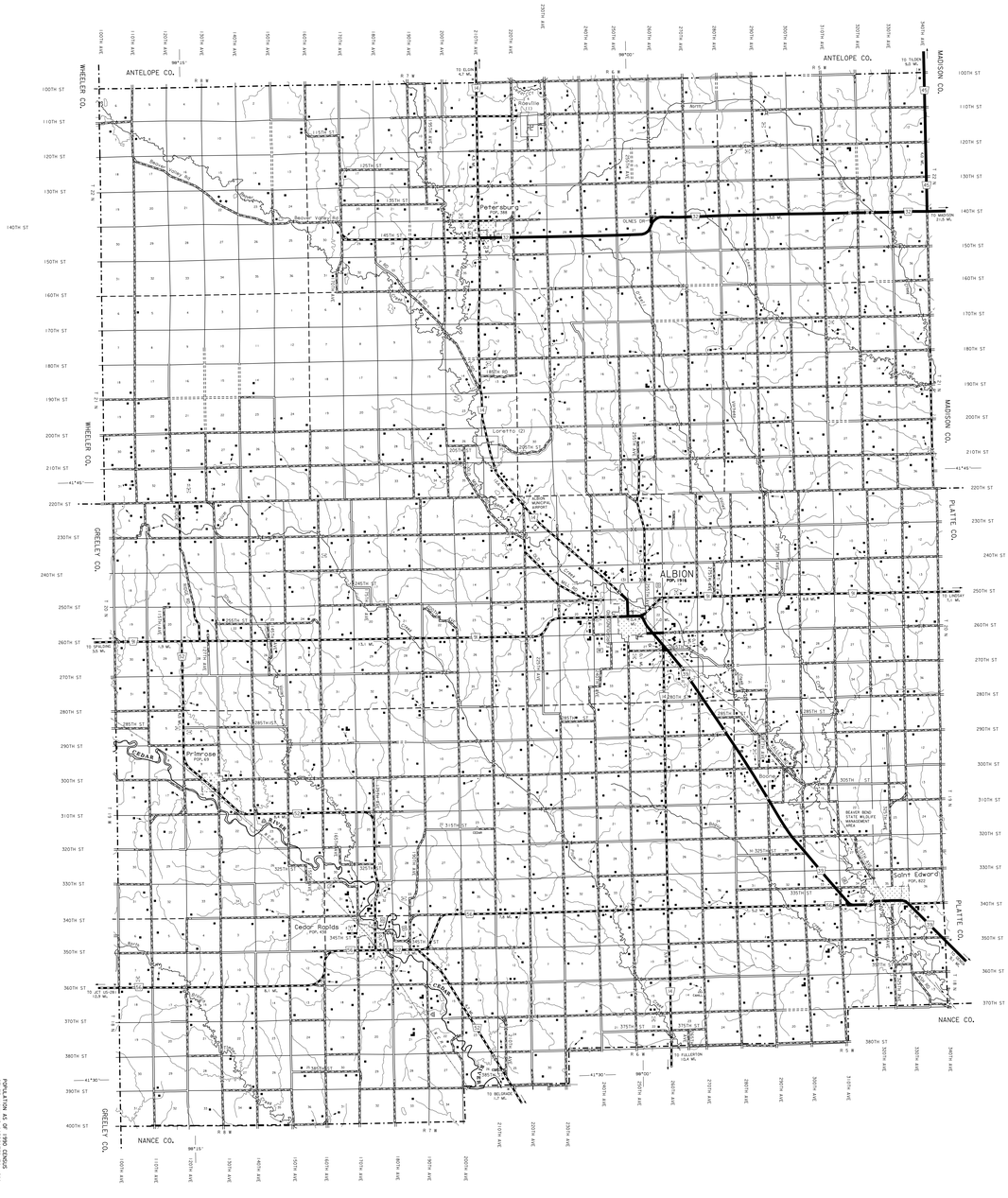

PRODUCTION OF THIS COVERAGE
STATE BOUNDARIES CORRECTED TO 1996
AERIAL PHOTOGRAPHY TAKEN IN 1996

www.dor.state.ne.us

GENERAL HIGHWAY MAP

BOONE COUNTY

NEBRASKA

PREPARED BY THE

DEPARTMENT OF ROADS

GIS/MAPPING SECTION

IN COOPERATION WITH THE

U.S. DEPARTMENT OF TRANSPORTATION

FEDERAL HIGHWAY ADMINISTRATION

1996

LEGEND

- Primitive Road
- Unimproved Road
- Gravel or Crushed Rock
- Asphalt/Bituminous Surface
- Multiple Lane Undivided Highway Asphalt/Bituminous Surface
- Concrete/Brick Surface
- Multiple Lane Undivided Highway Concrete/Brick Surface
- Divided Highway
- Interstate Highway with Full Control of Access
- Side Roads and Streets
- 911 NAMED/Numbered Roads ADAMS ROAD
- Highway Reference Post Number 000+000
- Interstate-Numbered Highway 80
- US-Numbered Highway 275
- State-Numbered Highway 92
- State-Numbered Highway Spur 558
- State-Numbered Highway Link L86C
- Interstate Exit Number 249
- Wide Stream
- Narrow Stream
- Irrigation Ditch
- Reservoir, Pond or Lake
- Reservoir, With Dam
- Highway Bridge-Any Type (over 20' span)
- Small Bridges-Closely Spaced (abutments indicate data which bridges are grouped)
- General Bridge (w-wood, s-steel, c-concrete)
- Arch Bridge
- Truss Bridge
- Pedestrian Underpass
- Pedestrian Overpass
- Railroad Overpass
- Railroad Underpass
- Railroad
- Dam with Road on Top
- Cattle Guard
- Dwelling
- Row of Dwellings
- Cemetery
- Church or Other Religious Institution
- Church with Cemetery Adjacent
- Hospital
- Business
- Industrial Plant
- Filling Station
- Grain Elevator
- Aggregate Pit
- Agricultural Experimental Station
- Educational Institutions
- Public Use Area (camp, site, picnic ground, swimming pool, etc.)
- Recreational Facilities (golf, fairgrounds, etc.)
- Rest Area
- Ranger Station
- Fish Hatchery
- Community Hall
- Correctional Institution
- Tourist Court or Motel
- Monument-Small
- Museum
- Firestation
- Courthouse
- Armory
- Post Office
- Highway Maintenance Yard
- Dump Area
- Sewage Disposal Plant
- Water Supply Stand Pipe
- Radio or TV Station
- Weight Station or Port of Entry
- Commercial or Municipal Airport
- Airport with Paved Runways
- State Boundary
- County Boundary
- Township Line
- Section Line
- Corporate Limit Lines
- Parks and Other Reservations
- Boundary Limits of Area Shown In Enlargements (see enlargements for outline)
- State Capital
- County Seat
- Other Cities and Villages
- Incorporated City or Village
- Triangulation Station
- Points Between Which Distances Are Measured Indicated Thus 2.5 MI.
- Latitude and Longitude 100TH ST. 41°45'

N

0 1 2 3 4 5 MILES
0 1 2 3 4 5 6 7 8 KILOMETERS
SCALE

REVISION HISTORY

NAME	DATE	REVISION
R.Braun	12-25-01	Co.Rd. Type Change
L.Goldsmith	12-23-02	911 System

LAMBERT CONFORMAL CONIC PROJECTION
1983 NORTH AMERICAN DATUM
NEBRASKA COORDINATE SYSTEM

KEY TO COUNTIES

NDOR Nebraska Department of Roads

GENERAL HIGHWAY MAP BOONE COUNTY NEBRASKA 6