# GENERAL HIGHWAY MAP

# CHASE COUNTY

## NEBRASKA

PREPARED BY THE

DEPARTMENT OF ROADS

GIS/MAPPING SECTION

IN COOPERATION WITH THE

U.S. DEPARTMENT OF TRANSPORTATION

FEDERAL HIGHWAY ADMINISTRATION

1989

SCALE: 0–5 MILES; 0–8 KILOMETERS

REVISION HISTORY

| NAME | DATE | REVISION |
|---|---|---|
| L. GOLDSMITH | NOV. 2000 | 911 SYSTEM |
| L. GOLDSMITH | DEC. 2005 | 911 SYSTEM |
| | | |
| | | |

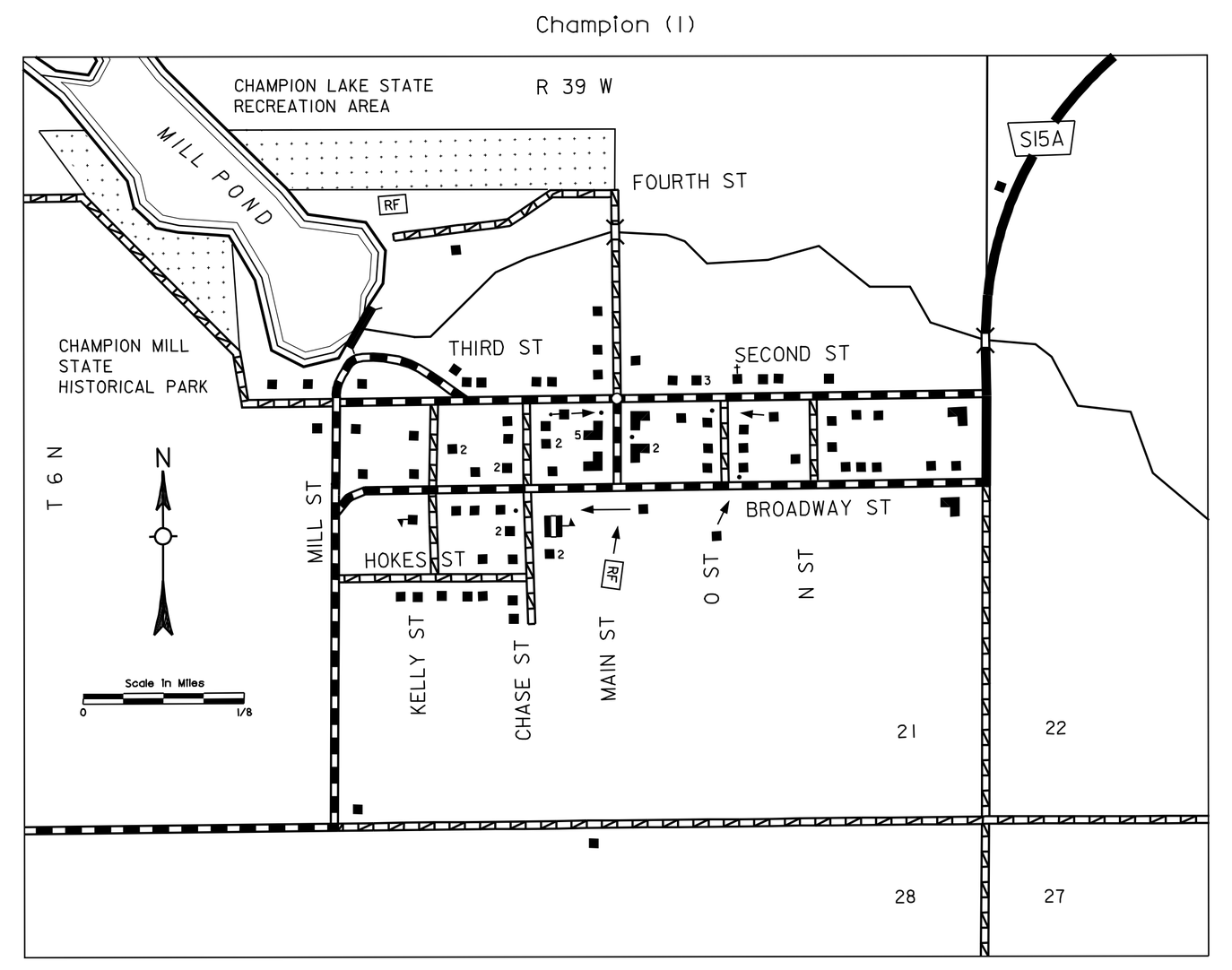


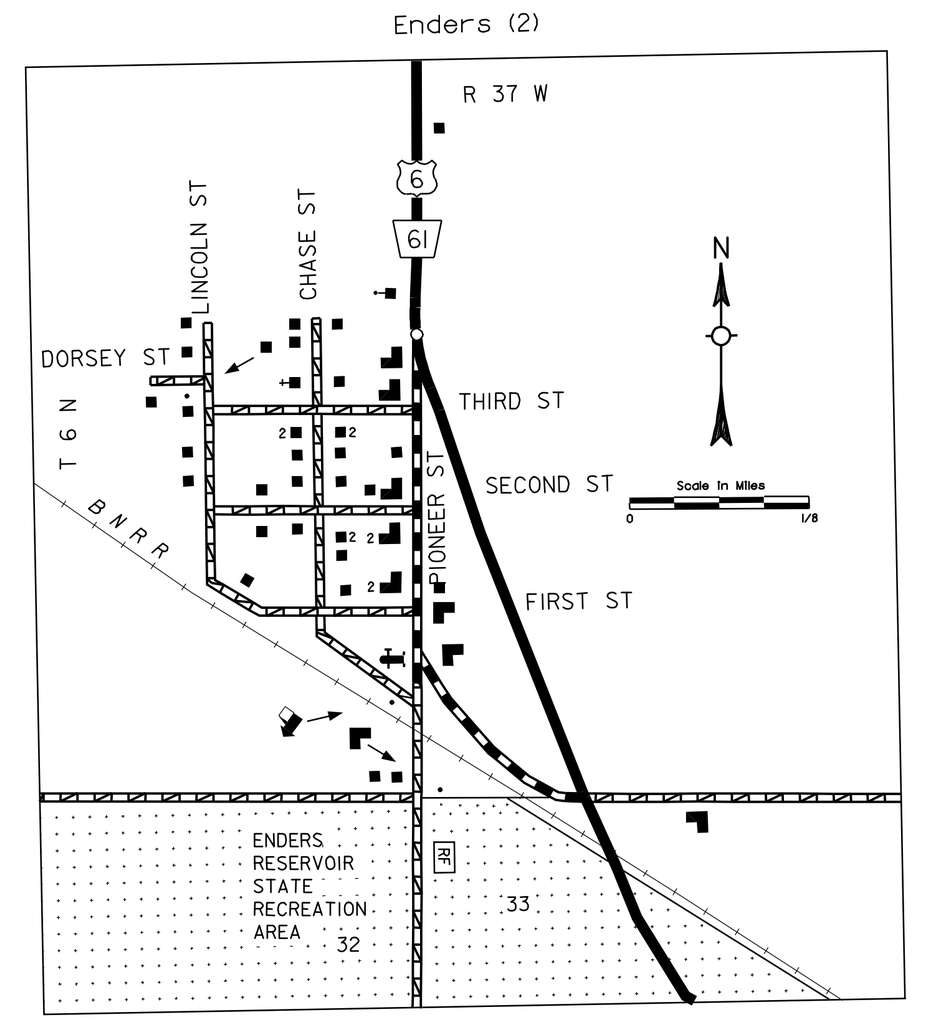


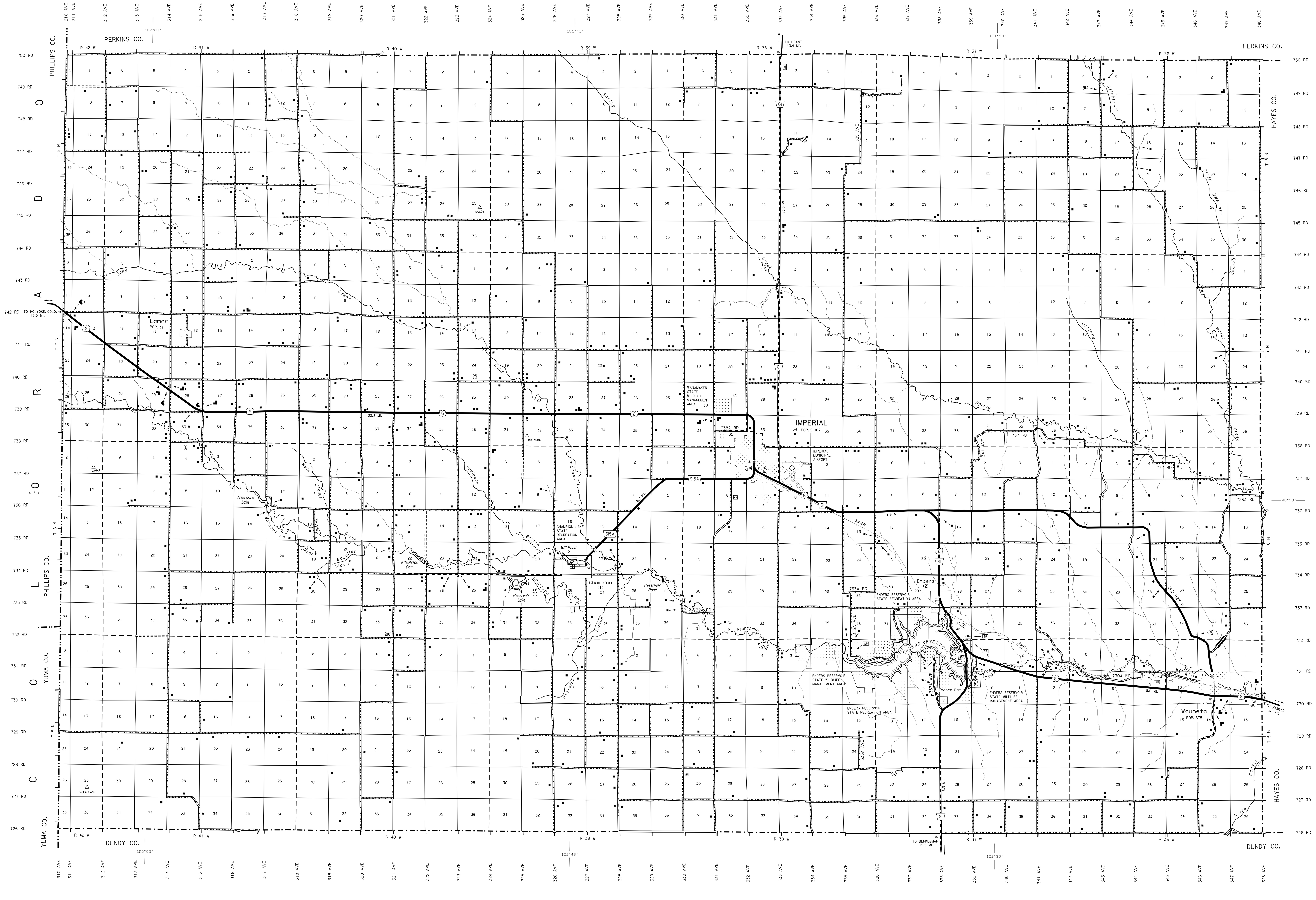


## LEGEND

| Symbol | Symbol |
|---|---|
| Primitive Road | Filling Station |
| Unimproved Road | Grain Elevator |
| Gravel or Crushed Rock | Aggregate Pit |
| Asphalt/Bituminous Surface | Agricultural Experimental Station |
| Multiple Lane Undivided Highway Asphalt/Bituminous Surface | Educational Institutions |
| Concrete/Brick Surface | Public Use Area (camp site, picnic ground, swimming pool, etc.) |
| Multiple Lane Undivided Highway Concrete/Brick Surface | Recreational Facilities (athletic field, country club, fairground, etc.) |
| Divided Highway | Rest Area |
| Interstate Highway with Full Control of Access | Ranger Station |
| Side Roads and Streets | Fish Hatchery |
| 911 NAMED/Numbered Roads ADAMS ROAD | Community Hall |
| Interstate-Numbered Highway 80 | Correctional Institution |
| US-Numbered Highway 385 | Tourist Court or Motel |
| State-Numbered Highway 92 | Monument-Small |
| State-Numbered Highway Spur S5B | Museum |
| State-Numbered Highway Link L8C | Firestation |
| Highway Reference Post Number 000.00 | Courthouse |
| Interstate Exit Number 269 | Armory |
| Wide Stream | Post Office |
| Narrow Stream | Highway Maintenance Yard |
| Irrigation Ditch | Dump Area |
| Reservoir, Pond or Lake | Sewage Disposal Plant |
| Reservoir, With Dam | Water Supply Stand Pipe |
| Highway Bridge-Any Type (over 20' span) | Radio or TV Station |
| Small Bridges-Closely Spaced (abutments indicate limits within which bridges are grouped) | Weight Station or Port of Entry |
| General Bridge (W-wood, S-steel, C-concrete) | Commercial or Municipal Airport |
| Arch Bridge | Airport with Paved Runways |
| Truss Bridge | State Boundary |
| Pedestrian Underpass | County Boundary |
| Pedestrian Overpass | Township Line |
| Railroad Overpass | Section Line |
| Railroad Underpass | Corporate Limit Lines |
| Railroad | Parks and Other Reservations |
| Dam with Road on Top | Boundary Limits of Area Shown in Enlargements (see enlargements for culture) |
| Cattle Guard | State Capital |
| Dwelling | County Seat |
| Row of Dwellings | Other Cities and Villages |
| Cemetery | Incorporated City or Village |
| Church or Other Religious Institution | Triangulation Station GENRICH |
| Church with Cemetery Adjacent | Points Between Which Distances Are Measured Indicated Thus 8.6 MI. |
| Hospital | Latitude and Longitude 100°15' 41°45' |
| Business | |
| Industrial Plant | |

LAMBERT CONFORMAL CONIC PROJECTION
1983 NORTH AMERICAN DATUM
NEBRASKA COORDINATE SYSTEM

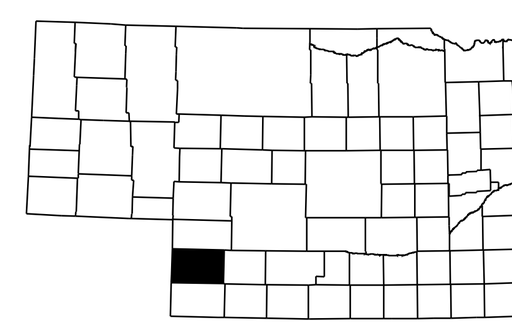

KEY TO COUNTIES

Nebraska Department of Roads

POPULATION AS OF 1990 CENSUS
STATE HIGHWAYS CORRECTED TO 1993
AERIAL PHOTOGRAPHY TAKEN IN 1966

www.dor.state.ne.us