GENERAL HIGHWAY MAP

DAKOTA COUNTY
NEBRASKA

PREPARED BY THE

DEPARTMENT OF ROADS
GIS/MAPPING SECTION
IN COOPERATION WITH THE
U.S. DEPARTMENT OF TRANSPORTATION
FEDERAL HIGHWAY ADMINISTRATION

SCALE: 0 1 2 3 4 5 MILES / 0 1 2 3 4 5 6 7 8 KILOMETERS

INVENTORY DATE:
2002

REVISION HISTORY

NAME	DATE	REVISION
L. GOLDSMITH	04-07-03	911 SYSTEM
G. VESARNA	Oct. 2004	COUNTY

Jackson (1)

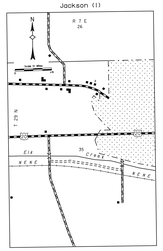

INTERCHANGE 1

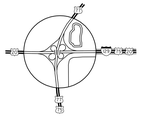

INTERCHANGE 2

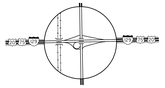

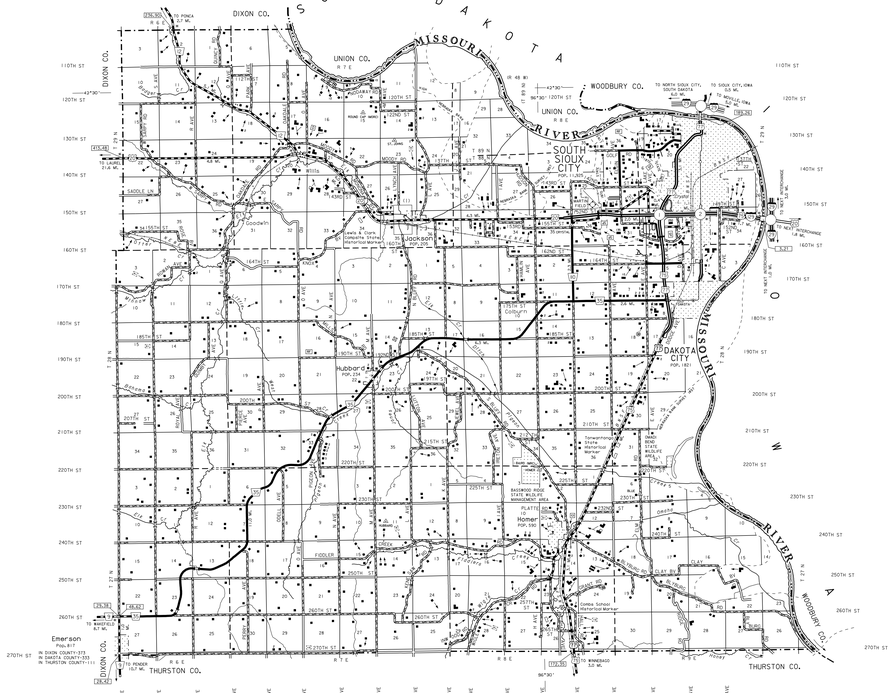

LEGEND

- Primitive Road
- Unimproved Road
- Gravel or Crushed Rock
- Asphalt/Bituminous Surface
- Multiple Lane Undivided Highway, Asphalt/Bituminous Surface
- Concrete/Brick Surface
- Multiple Lane Undivided Highway, Concrete/Brick Surface
- Divided Highway
- Interstate Highway with Full Control of Access
- Side Roads and Streets
- 911 NAMED/Numbered Roads — ADAMS ROAD
- Interstate-Numbered Highway — 29
- US-Numbered Highway — 75
- State-Numbered Highway — 12
- State-Numbered Highway Spur — 15S
- State-Numbered Highway Link — 18C
- Highway Reference Post Number — 000.00
- Interstate Exit Number — 249
- Wide Stream
- Narrow Stream
- Irrigation Ditch
- Reservoir, Pond or Lake
- Reservoir, With Dam
- Highway Bridge-Any Type (over 20' span)
- Small Bridges-Closely Spaced (ideograms indicate data which when bridges are grouped)
- General Bridge (W=wood, S=steel, C=concrete)
- Arch Bridge
- Truss Bridge
- Pedestrian Underpass
- Pedestrian Overpass
- Railroad Overpass
- Railroad Underpass
- Railroad
- Dam with Road on Top
- Cattle Guard
- Dwelling
- Row of Dwellings
- Cemetery
- Church or Other Religious Institution
- Church with Cemetery Adjacent
- Hospital
- Business
- Industrial Plant
- Filling Station
- Grain Elevator
- Aggregate Pit — GP
- Agricultural Experimental Station
- Educational Institutions
- Public Use Area — PU (camp, dirt, picnic, ground, swimming pool, etc.)
- Recreational Facilities — RF (golf, ski, park, country club, fairground, etc.)
- Rest Area
- Ranger Station
- Fish Hatchery
- Community Hall
- Correctional Institution
- Tourist Court or Motel
- Monument-Small
- Museum
- Firestation
- Courthouse
- Armory
- Post Office
- Highway Maintenance Yard
- Dump Area
- Sewage Disposal Plant
- Water Supply Stand Pipe
- Radio or TV Station
- Weight Station or Port of Entry
- Commercial or Municipal Airport
- Airport with Paved Runways
- State Boundary
- County Boundary
- Township Line
- Section Line
- Corporate Limit Lines
- Parks and Other Reservations
- Boundary Limits of Area Shown in Enlargements (see enlargements for outline)
- State Capital
- County Seat
- Other Cities and Villages
- Incorporated City or Village — CITY
- Triangulation Station
- Points Between Which Distances Are Measured Indicated Thus — 0.5 MI.
- Latitude and Longitude — 120°15' / 41°45'

N

LAMBERT CONFORMAL CONIC PROJECTION
1983 NORTH AMERICAN DATUM
NEBRASKA COORDINATE SYSTEM

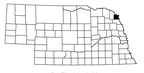

KEY TO COUNTIES

NDOR Nebraska Department of Roads

POPULATION AS OF 2000 CENSUS
STATE HIGHWAYS CORRECTED TO 2005
DIGITAL AERIAL PHOTOGRAPHY (DOQQ)

www.dor.state.ne.us