GENERAL HIGHWAY MAP

DAWSON COUNTY

NEBRASKA

PREPARED BY THE

DEPARTMENT OF ROADS

GIS/MAPPING SECTION

IN COOPERATION WITH THE

U.S. DEPARTMENT OF TRANSPORTATION

FEDERAL HIGHWAY ADMINISTRATION

1997

SCALE 0 1 2 3 4 5 6 7 8 MILES / 0 1 2 3 4 5 6 7 8 9 10 KILOMETERS

REVISION HISTORY

NAME	DATE	REVISION
L. GOLDSMITH	OCT. 2000	911 REVISION
GLENN WILLIAMS	FEBRUARY 2004	REF. POSTS
K. Brown	October 2004	Gas Hwy 23 Align
E. Kelley	December 2007	L24B Overton Align

COZAD (1)

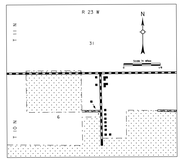

Dorr (2)

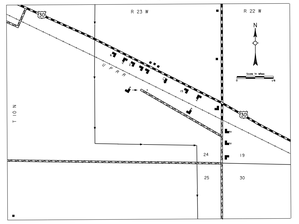

INTERCHANGE 211

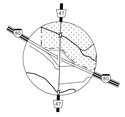

INTERCHANGE 231

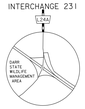

INTERCHANGE 222

INTERCHANGE 237

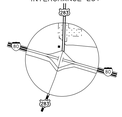

INTERCHANGE 248

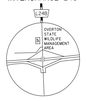

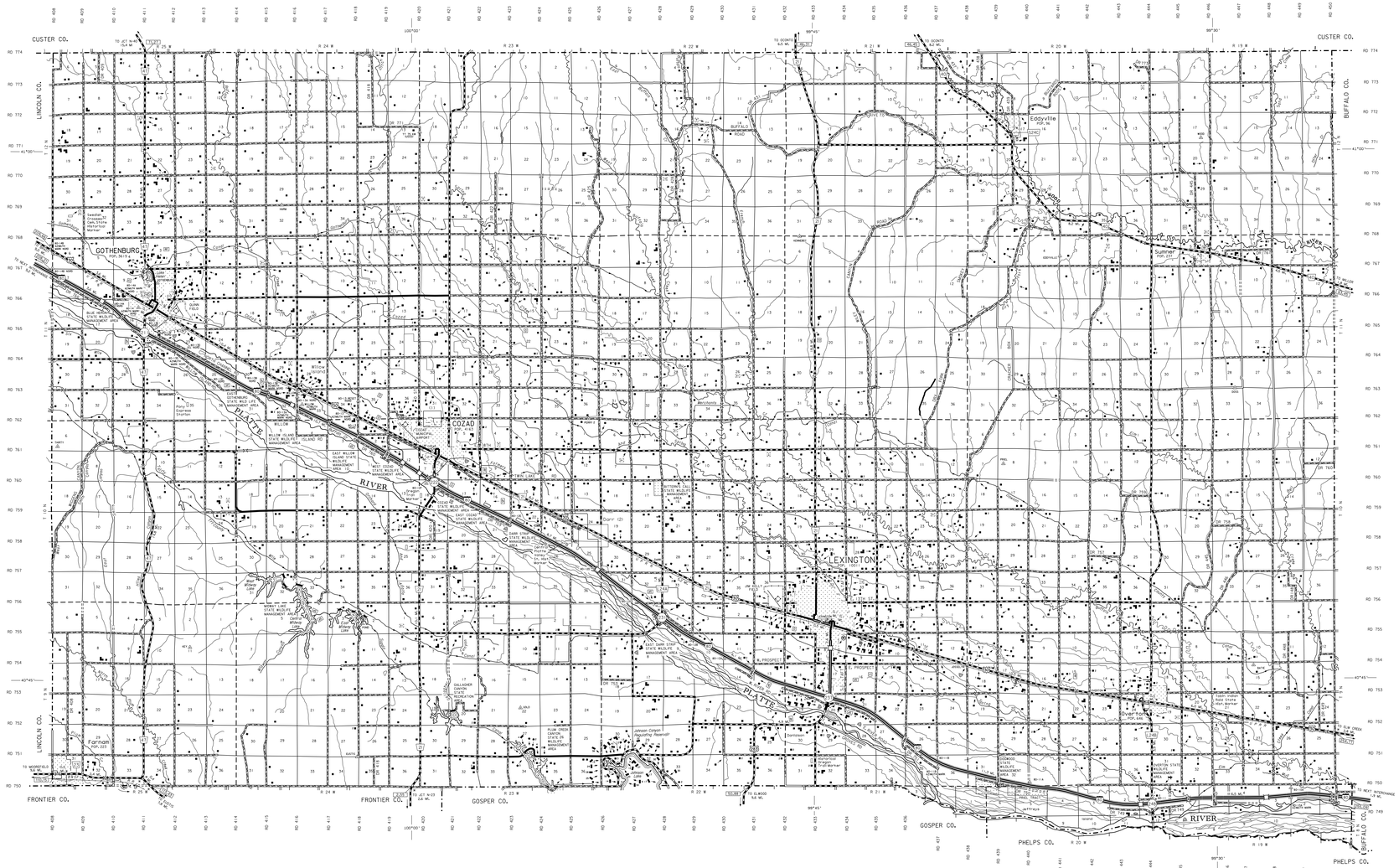

LEGEND

- Primitive Road
- Unimproved Road
- Gravel or Crushed Rock
- Asphalt/Bituminous Surface
- Multiple Lane Undivided Highway, Asphalt/Bituminous Surface
- Concrete/Brick Surface
- Multiple Lane Undivided Highway, Concrete/Brick Surface
- Divided Highway
- Interstate Highway with Full Control of Access
- Side Roads and Streets
- 911 NAMED/Numbered Roads — ADAMS ROAD
- Interstate-Numbered Highway — 80
- US-Numbered Highway — 30
- State-Numbered Highway — 10
- State-Numbered Highway Spur — 10SP
- State-Numbered Highway Link — L8C
- Highway Reference Post Number — 000.00
- Interstate Exit Number — 245
- Wide Stream
- Narrow Stream
- Irrigation Ditch
- Reservoir, Pond or Lake
- Reservoir, With Dam
- Highway Bridge-Any Type (over 20 span)
- Small Bridges-Closely Spaced (abutments indicate data within which bridges are grouped)
- General Bridge (w-wood, s-steel, c-concrete)
- Arch Bridge
- Truss Bridge
- Pedestrian Underpass
- Pedestrian Overpass
- Railroad Overpass
- Railroad Underpass
- Railroad
- Dam with Road on Top
- Cattle Guard
- Dwelling
- Row of Dwellings
- Cemetery
- Church or Other Religious Institution
- Church with Cemetery Adjacent
- Hospital
- Business
- Industrial Plant
- Filling Station
- Grain Elevator
- Aggregate Pit
- Agricultural Experimental Station
- Educational Institutions
- Public Use Area (cemetery, airport, golf course, parks, ground, swimming pools, etc.)
- Recreational Facilities (amusement parks, country clubs, fairgrounds, etc.)
- Rest Area
- Ranger Station
- Fish Hatchery
- Community Hall
- Correctional Institution
- Tourist Court or Motel
- Monument-Shaft
- Museum
- Fire Station
- Courthouse
- Armory
- Post Office
- Highway Maintenance Yard
- Dump Area
- Sewage Disposal Plant
- Water Supply Stand Pipe
- Radio or TV Station
- Weight Station or Port of Entry
- Commercial or Municipal Airport
- Airport with Paved Runways
- State Boundary
- County Boundary
- Township Line
- Section Line
- Corporate Limit Lines
- Parks and Other Reservations
- Boundary Limits of Area Shown In Enlargements (see enlargements for outline)
- State Capital
- County Seat
- Other Cities and Villages
- Incorporated City or Village
- Triangulation Station
- Points Between Which Distances Are Measured Indicated Thus — 3.5 MI.
- Latitude and Longitude — 100°00' / 41°45'

N

LAMBERT CONFORMAL CONIC PROJECTION
1983 NORTH AMERICAN DATUM
NEBRASKA COORDINATE SYSTEM

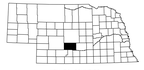

KEY TO COUNTIES

NDOR Nebraska Department of Roads

POPULATION AS OF 2000 CENSUS
STATE HIGHWAYS CORRECTED TO 1999

www.dor.state.ne.us