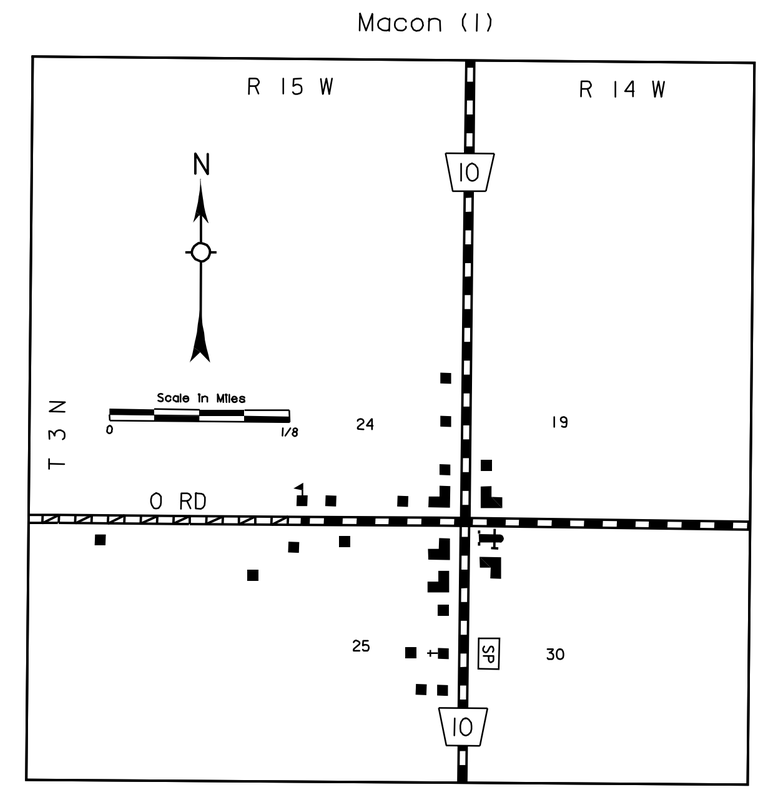

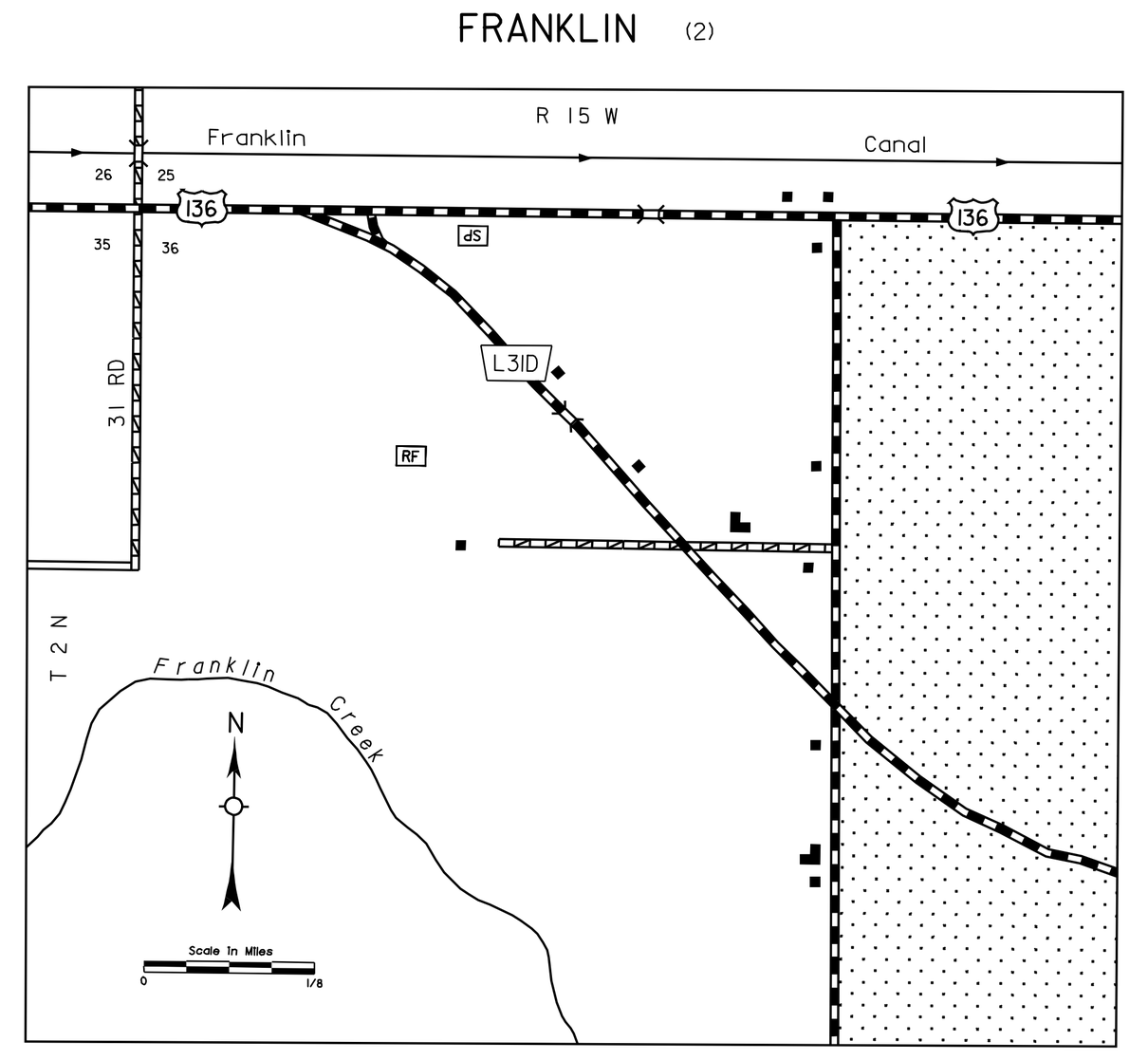

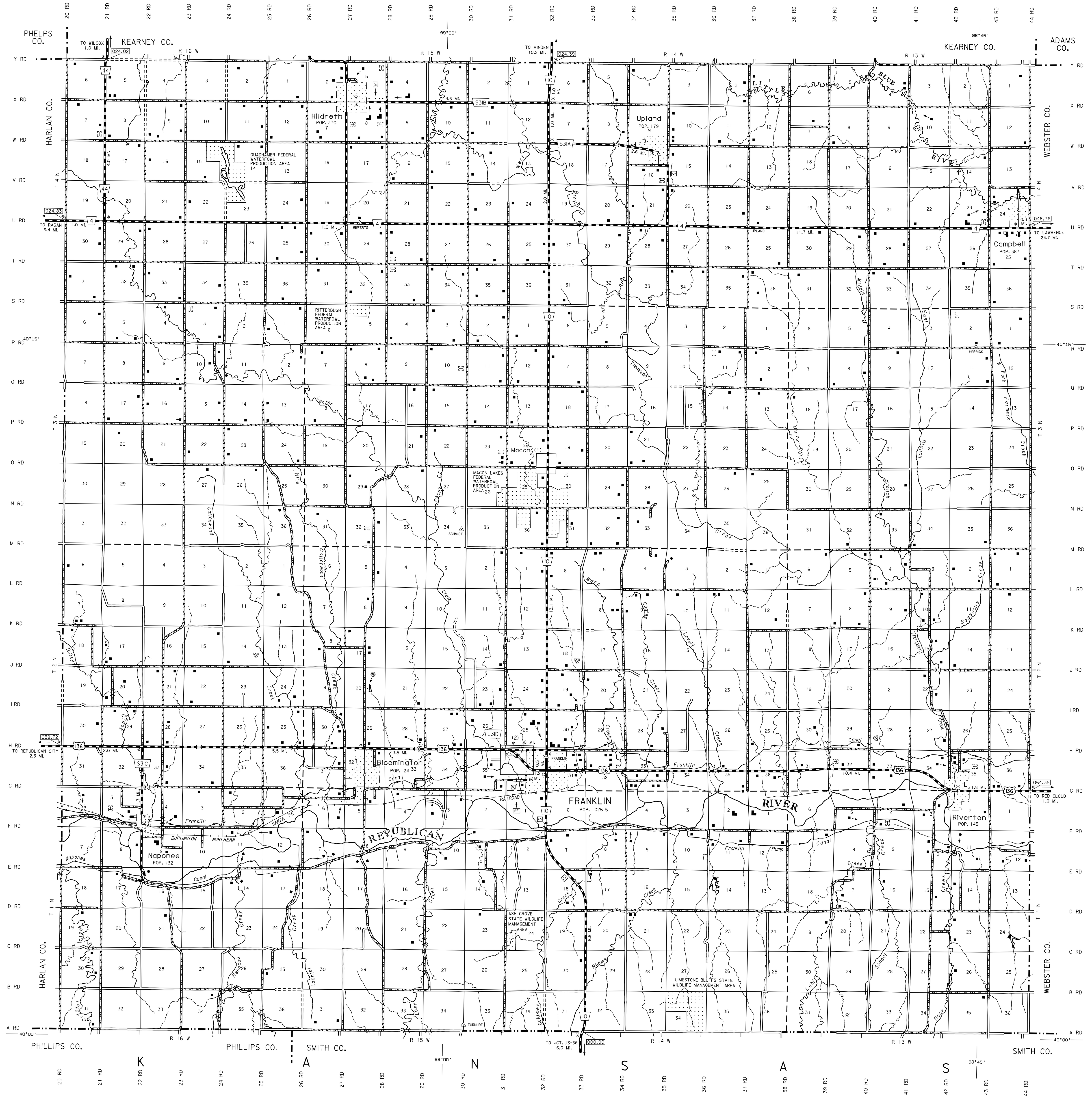

GENERAL HIGHWAY MAP

FRANKLIN COUNTY

NEBRASKA

PREPARED BY THE

DEPARTMENT OF ROADS

GIS/MAPPING SECTION

IN COOPERATION WITH THE

U.S. DEPARTMENT OF TRANSPORTATION

FEDERAL HIGHWAY ADMINISTRATION

0 1 2 3 4 5 MILES

0 1 2 3 4 5 6 7 8 KILOMETERS

SCALE

INVENTORY DATE:

2004

REVISION HISTORY

NAME	DATE	REVISION
GLENN WILLIAMS	NOVEMBER 2003	COUNTY FROM DOQQ IMAGES
WAYNE T. BACH	JULY 13, 2004	CO HWY SUPERINTENDENT (GW)
GLENN WILLIAMS	AUGUST 2004	COUNTY FROM CO. HWY. SUP.

LEGEND

- Primitive Road
- Unimproved Road
- Gravel or Crushed Rock
- Asphalt/Bituminous Surface
- Multiple Lane Undivided Highway Asphalt/Bituminous Surface
- Concrete/Brick Surface
- Multiple Lane Undivided Highway Concrete/Brick Surface
- Divided Highway
- Interstate Highway with Full Control of Access
- Side Roads and Streets
- 911 NAMED/Numbered Roads ADAMS ROAD
- Interstate-Numbered Highway 80
- US-Numbered Highway 385
- State-Numbered Highway 92
- State-Numbered Highway Spur S5B
- State-Numbered Highway Link L8C
- Highway Reference Post Number 000.00
- Interstate Exit Number 269
- Wide Stream
- Narrow Stream
- Irrigation Ditch
- Reservoir, Pond or Lake
- Reservoir, With Dam
- Highway Bridge-Any Type (over 20' span)
- Small Bridges-Closely Spaced (abutments indicate limits within which bridges are grouped)
- General Bridge (W-wood, S-steel, C-concrete)
- Arch Bridge
- Truss Bridge
- Pedestrian Underpass
- Pedestrian Overpass
- Railroad Overpass
- Railroad Underpass
- Railroad
- Dam with Road on Top
- Cattle Guard
- Dwelling
- Row of Dwellings
- Cemetery
- Church or Other Religious Institution
- Church with Cemetery Adjacent
- Hospital
- Business
- Industrial Plant
- Filling Station
- Grain Elevator
- Aggregate Pit
- Agricultural Experimental Station
- Educational Institutions
- Public Use Area (camp site, picnic ground, swimming pool, etc.) SP
- Recreational Facilities (athletic field, country club, fairground, etc.) RF
- Rest Area
- Ranger Station
- Fish Hatchery
- Community Hall
- Correctional Institution
- Tourist Court or Motel
- Monument-Small
- Museum
- Firestation
- Courthouse
- Armory
- Post Office
- Highway Maintenance Yard
- Dump Area
- Sewage Disposal Plant
- Water Supply Stand Pipe
- Radio or TV Station
- Weight Station or Port of Entry
- Commercial or Municipal Airport
- Airport with Paved Runways
- State Boundary
- County Boundary
- Township Line
- Section Line
- Corporate Limit Lines
- Parks and Other Reservations
- Boundary Limits of Area Shown in Enlargements (see enlargements for culture)
- State Capital
- County Seat
- Other Cities and Villages
- Incorporated City or Village
- Triangulation Station GENRICH
- Points Between Which Distances Are Measured Indicated Thus 8.6 MI.
- Latitude and Longitude 100°15' 41°45'

LAMBERT CONFORMAL CONIC PROJECTION
1983 NORTH AMERICAN DATUM
NEBRASKA COORDINATE SYSTEM

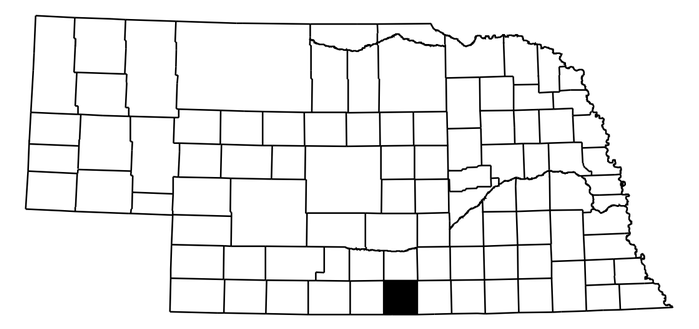

KEY TO COUNTIES

Nebraska Department of Roads

www.dor.state.ne.us

POPULATION AS OF 2000 CENSUS
STATE HIGHWAYS CORRECTED TO 2004
DIGITAL AERIAL PHOTOGRAPHY (DOQQ) TAKEN IN 1999