GENERAL HIGHWAY MAP

GOSPER COUNTY
NEBRASKA

PREPARED BY THE
DEPARTMENT OF ROADS
GIS/MAPPING SECTION
IN COOPERATION WITH THE
U.S. DEPARTMENT OF TRANSPORTATION
FEDERAL HIGHWAY ADMINISTRATION
1984

SCALE: 0 1 2 3 4 5 MILES; 0 1 2 3 4 5 6 7 8 KILOMETERS

REVISION HISTORY

NAME	DATE	REVISION
L. GOLDSMITH	NOV. 2000	911 SYSTEM

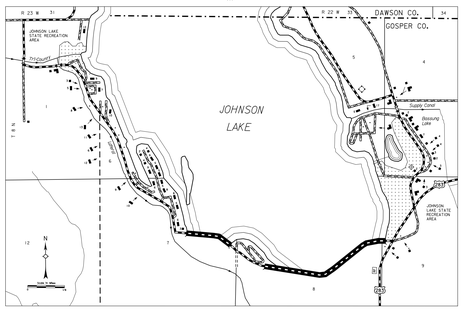

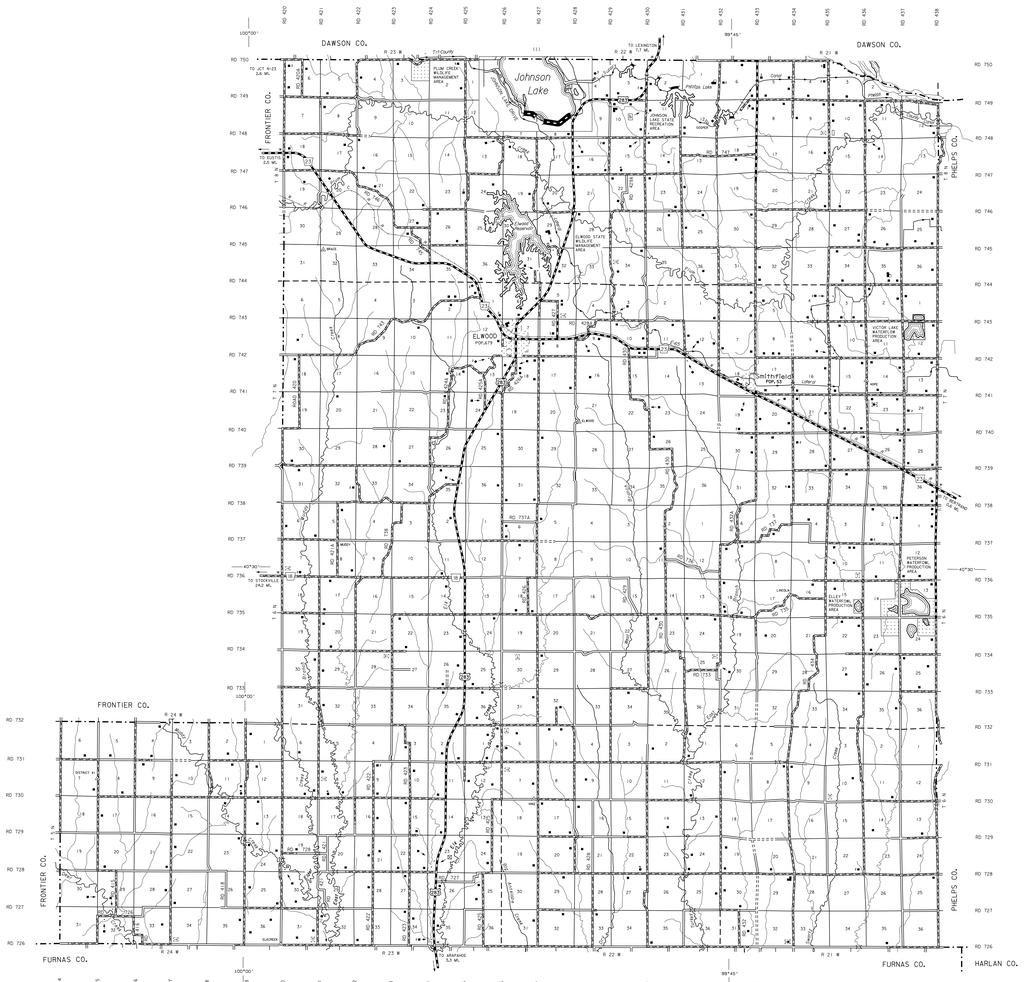

LEGEND

- Primitive Road
- Unimproved Road
- Gravel or Crushed Rock
- Asphalt/Bituminous Surface
- Multiple Lane Undivided Highway, Asphalt/Bituminous Surface
- Concrete/Brick Surface
- Multiple Lane Undivided Highway, Concrete/Brick Surface
- Divided Highway
- Interstate Highway with Full Control of Access
- Side Roads and Streets
- 911 NAMED/Numbered Roads ..... ADAMS ROAD
- Interstate-Numbered Highway 80
- US-Numbered Highway 283
- State-Numbered Highway 92
- State-Numbered Highway Spur 156
- State-Numbered Highway Link L81
- Highway Reference Post Number 000
- Interstate Exit Number 315
- Wide Stream
- Narrow Stream
- Irrigation Ditch
- Reservoir, Pond or Lake
- Reservoir, With Dam
- Highway Bridge-Any Type (over 20' span)
- Small Bridges-Closely Spaced (abutments indicate items which which bridges are grouped)
- General Bridge (W-wood, S-steel, C-concrete)
- Arch Bridge
- Truss Bridge
- Pedestrian Underpass
- Pedestrian Overpass
- Railroad Overpass
- Railroad Underpass
- Railroad
- Dam with Road on Top
- Cattle Guard
- Dwelling
- Row of Dwellings
- Cemetery
- Church or Other Religious Institution
- Church with Cemetery Adjacent
- Hospital
- Business
- Industrial Plant
- Filling Station
- Grain Elevator
- Aggregate Pit
- Agricultural Experimental Station
- Educational Institutions
- Public Use Area (name of park, state grounds, swimming pool, golf course, etc.)
- Recreational Facilities (campsite, picnic area, country club, fairgrounds, etc.)
- Rest Area
- Ranger Station
- Fish Hatchery
- Community Hall
- Correctional Institution
- Tourist Court or Motel
- Monument-Small
- Museum
- Firestation
- Courthouse
- Armory
- Post Office
- Highway Maintenance Yard
- Dump Area
- Sewage Disposal Plant
- Water Supply Stand Pipe
- Radio or TV Station
- Weight Station or Port of Entry
- Commercial or Municipal Airport
- Airport with Paved Runways
- State Boundary
- County Boundary
- Township Line
- Section Line
- Corporate Limit Lines (V Village, C City)
- Parks and Other Reservations
- Boundary Limits of Area Shown In Enlargements (see enlargements for surveys)
- State Capital
- County Seat
- Other Cities and Villages
- Incorporated City or Village (CITY, VILLAGE)
- Triangulation Station (ALDRICH)
- Points Between Which Distances Are Measured Indicated Thus (5 MILES)
- Latitude and Longitude (100°15', 41°45')

N

LAMBERT CONFORMAL CONIC PROJECTION
1983 NORTH AMERICAN DATUM
NEBRASKA COORDINATE SYSTEM

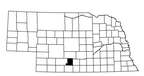

KEY TO COUNTIES

NDOR Nebraska Department of Roads

POPULATION AS OF 1990 CENSUS
STATE HIGHWAYS CORRECTED TO 1999
AERIAL PHOTOGRAPHY TAKEN IN 1966

www.dor.state.ne.us