Newark (1)

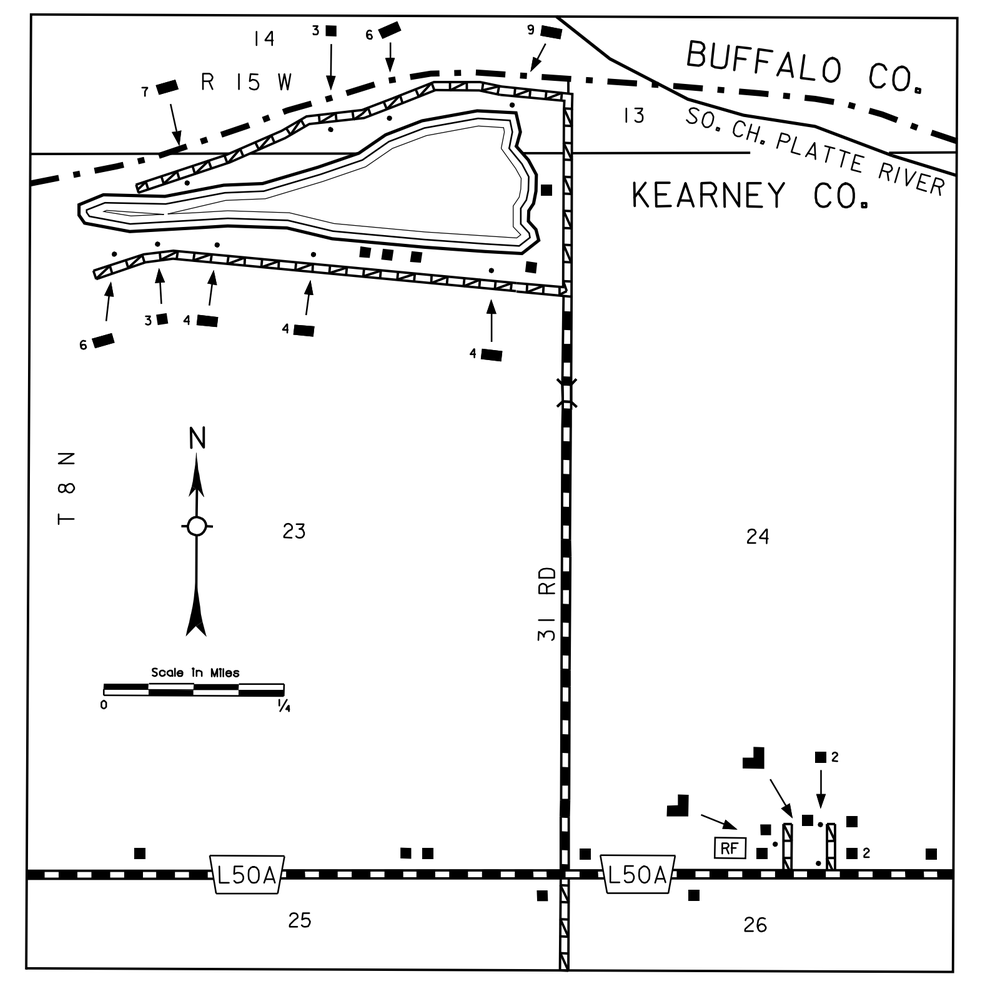

(2)

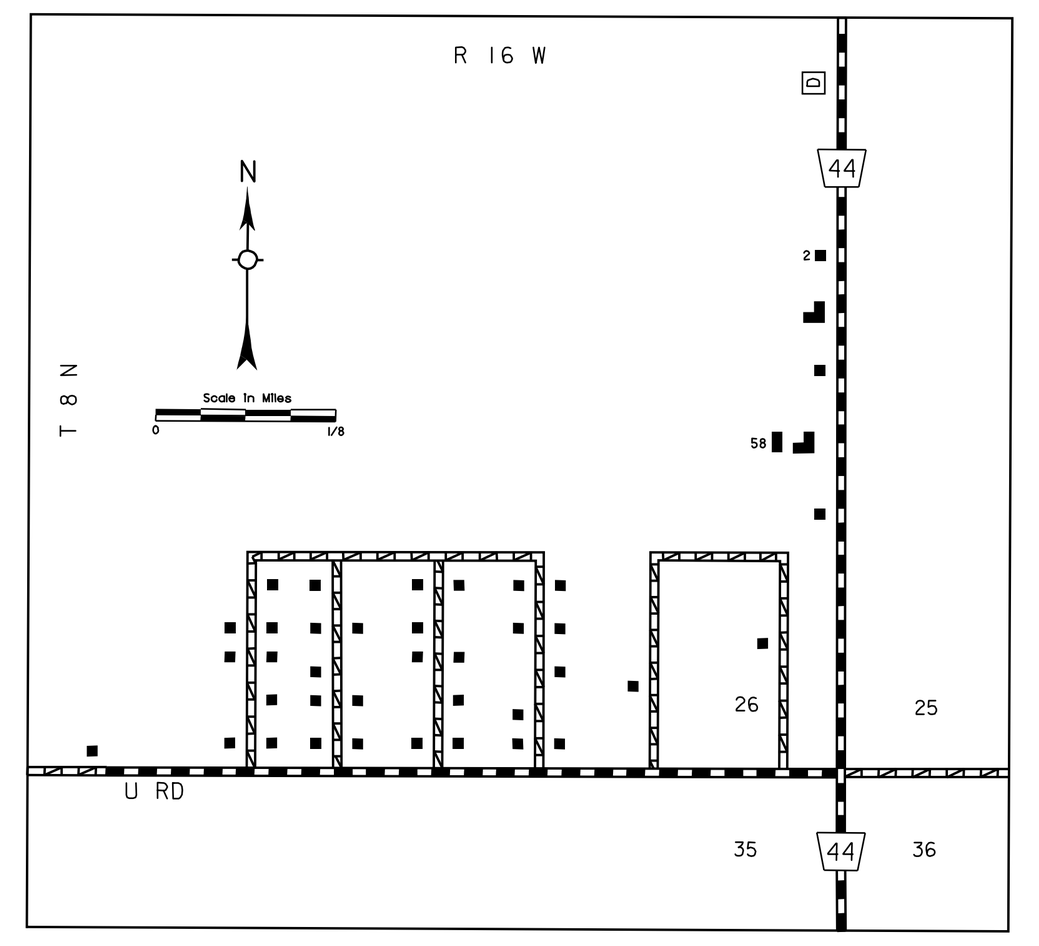

Keene (3)

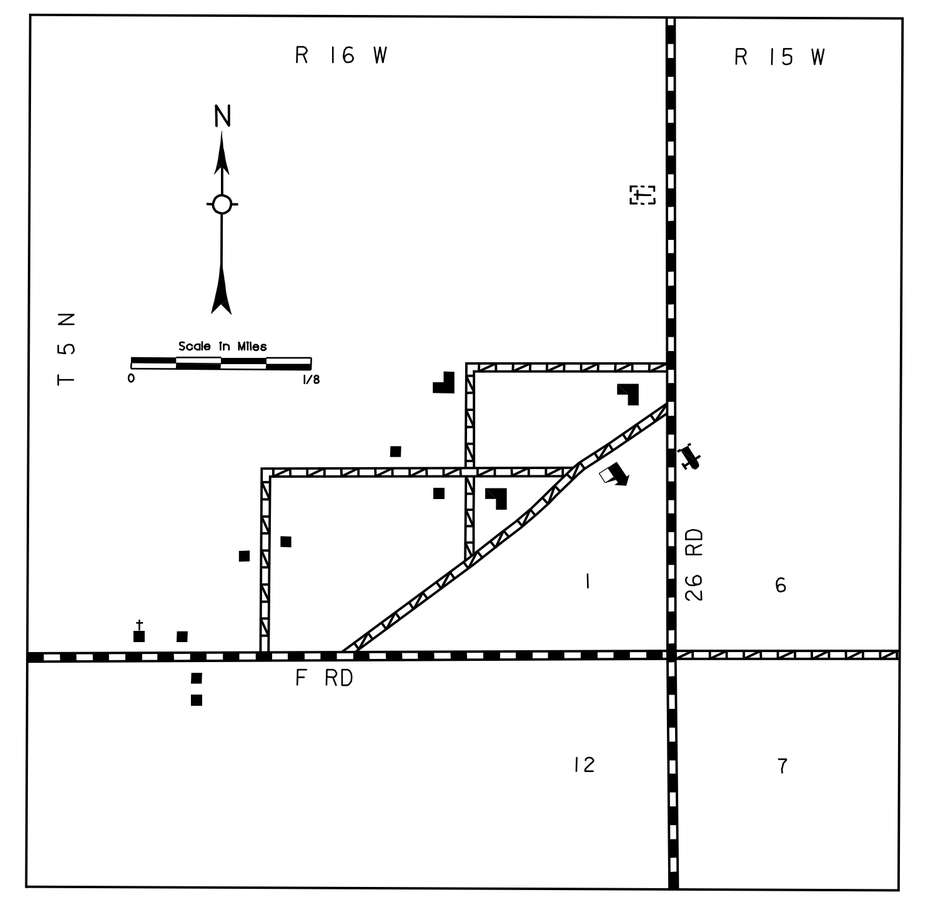

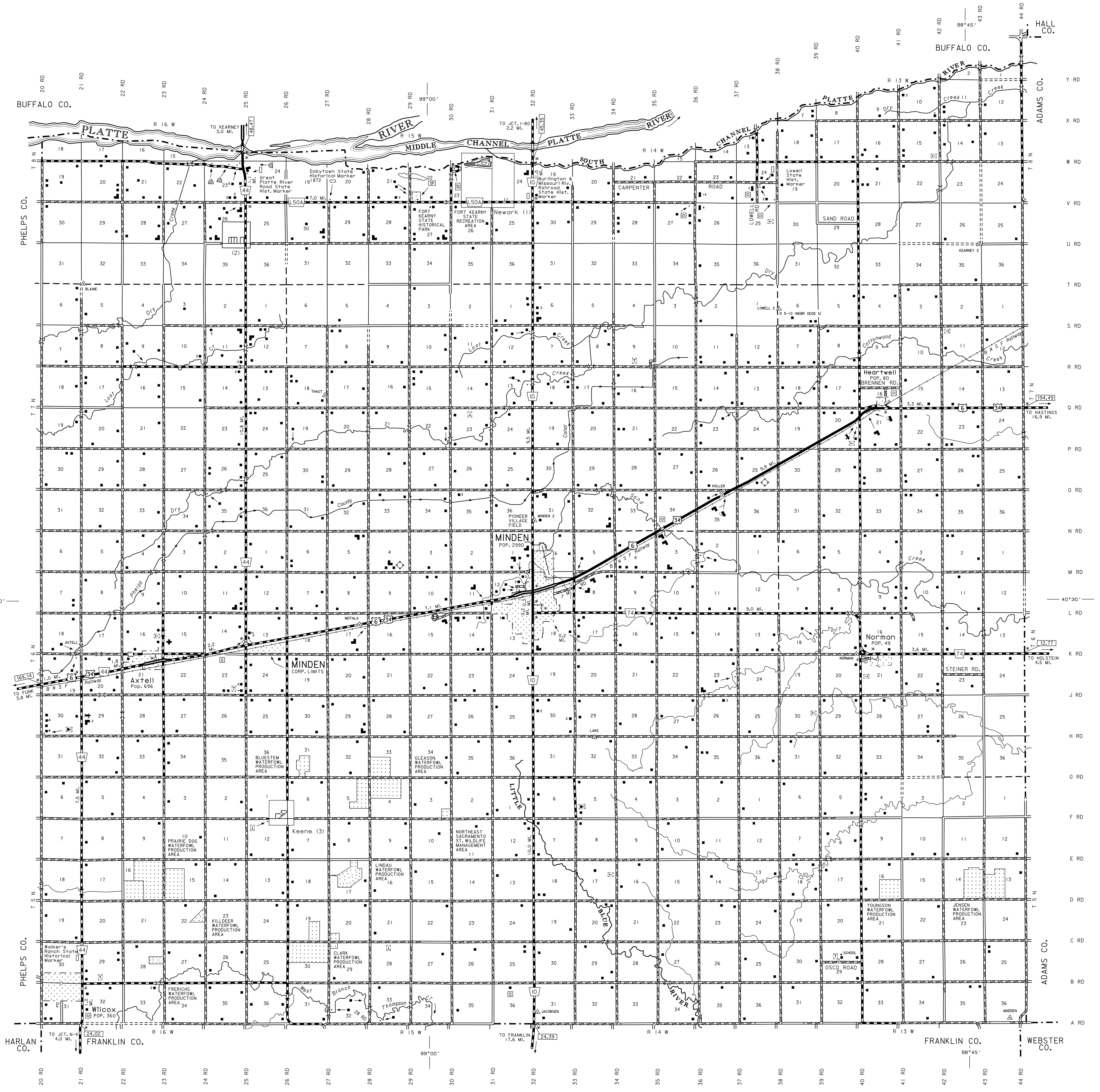

www.dor.state.ne.us

GENERAL HIGHWAY MAP

KEARNEY COUNTY

NEBRASKA

PREPARED BY THE

DEPARTMENT OF ROADS

GIS/MAPPING SECTION

IN COOPERATION WITH THE

U.S. DEPARTMENT OF TRANSPORTATION

FEDERAL HIGHWAY ADMINISTRATION

0 2 3 4 5 MILES

0 2 3 4 5 6 7 8 KILOMETERS

SCALE

INVENTORY DATE:

2006

REVISION HISTORY

NAME	DATE	REVISION
R. BRAUN	DEC. 2000	CO RD TYPE CHANGE
L. GOLDSMITH	NOV. 2000	911 SYSTEM
R. BRAUN	JUN, 2001	CO RD TYPE CHANGE
GLENN WILLIAMS	DECEMBER 2003	FT KEARNY - SPELLING CORRECTIONS
GLENN WILLIAMS	APRIL 2004	HWY REFERENCE POSTS AT BORDERS
R. BRAUN	NOV. 2004	CULTURE CHANGES AS PER HWY SUPT.
K. RUSSELL	JAN. 2006	CO. HWY SUPT.
D. NELSON	FEB. 2006	COUNTY
L. GOLDSMITH	FEB. 2006	911 SYSTEM

LEGEND

- Primitive Road
- Unimproved Road
- Gravel or Crushed Rock
- Asphalt/Bituminous Surface
- Multiple Lane Undivided Highway Asphalt/Bituminous Surface
- Concrete/Brick Surface
- Multiple Lane Undivided Highway Concrete/Brick Surface
- Divided Highway
- Interstate Highway with Full Control of Access
- Side Roads and Streets
- 911 NAMED/Numbered Roads — ADAMS ROAD
- Interstate-Numbered Highway — 80
- US-Numbered Highway — 385
- State-Numbered Highway — 92
- State-Numbered Highway Spur — S5B
- State-Numbered Highway Link — L8C
- Highway Reference Post Number — 000.00
- Interstate Exit Number — 269
- Wide Stream
- Narrow Stream
- Irrigation Ditch
- Reservoir, Pond or Lake
- Reservoir, With Dam
- Highway Bridge-Any Type (over 20' span)
- Small Bridges-Closely Spaced (abutments indicate limits within which bridges are grouped)
- General Bridge (W-wood, S-steel, C-concrete)
- Arch Bridge
- Truss Bridge
- Pedestrian Underpass
- Pedestrian Overpass
- Railroad Overpass
- Railroad Underpass
- Railroad
- Dam with Road on Top
- Cattle Guard
- Dwelling
- Row of Dwellings
- Cemetery
- Church or Other Religious Institution
- Church with Cemetery Adjacent
- Hospital
- Business
- Industrial Plant
- Filling Station
- Grain Elevator
- Aggregate Pit
- Agricultural Experimental Station
- Educational Institutions
- Public Use Area (camp site, picnic ground, swimming pool, etc.) — SP
- Recreational Facilities (athletic field, country club, fairground, etc.) — RF
- Rest Area
- Ranger Station
- Fish Hatchery
- Community Hall
- Correctional Institution
- Tourist Court or Motel
- Monument-Small
- Museum
- Firestation
- Courthouse
- Armory
- Post Office
- Highway Maintenance Yard
- Dump Area — D
- Sewage Disposal Plant — S
- Water Supply Stand Pipe
- Radio or TV Station
- Weight Station or Port of Entry
- Commercial or Municipal Airport
- Airport with Paved Runways
- State Boundary
- County Boundary
- Township Line
- Section Line
- Corporate Limit Lines
- Parks and Other Reservations
- Boundary Limits of Area Shown in Enlargements (see enlargements for culture)
- State Capital
- County Seat
- Other Cities and Villages
- Incorporated City or Village
- Triangulation Station — GENRICH
- Points Between Which Distances Are Measured Indicated Thus — 8.6 MI.
- Latitude and Longitude — 100°15' 41°45'

LAMBERT CONFORMAL CONIC PROJECTION
1983 NORTH AMERICAN DATUM
NEBRASKA COORDINATE SYSTEM

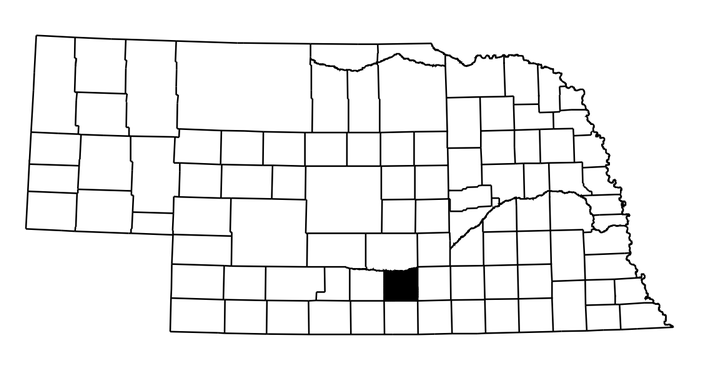

KEY TO COUNTIES

Nebraska Department of Roads

POPULATION AS OF 2000 CENSUS
STATE HIGHWAYS CORRECTED TO 2006
DIGITAL AERIAL PHOTOGRAPHY (DOQQ)