EXHIBITS

Exhibit	Drawing Name	Date Last Issued
SM4-1	Connection of U.S. 77 to South Alignment	06/09/2000
SM4-2	Alignment from S. 38th to S. 68th St.	06/09/2000
SM4-3	Alignment from S. 82nd to S. 110th St.	06/09/2000
SM4-4	Alignment of Neb. Hwy 2 to South Alignment	06/09/2000
EC1-1	Connection of East close to South Alignment	06/09/2000
EC1-2	Alignment from Yankee Hill to Pioneers Blvd.	06/09/2000
EC1-3	Alignment from Pioneers to O St.	06/09/2000
EC1-4	Alignment from O St. to Havelock Ave.	06/09/2000
EC1-5	Alignment from Havelock to Alvo Rd.	06/09/2000
EC1-6	Connection of East close to I-80	06/09/2000
EM1-1	Connection of East Mid to South Alignment	06/09/2000
EM1-2	Alignment from Yankee Hill to Pioneers Blvd.	06/09/2000
EM1-3	Alignment from Pioneers to O St.	06/09/2000
EM1-4	Alignment from O St. to Havelock Ave.	06/09/2000
EM1-5	Alignment from Havelock to Alvo Rd.	06/09/2000
EM1-6	Connection of East Mid to I-80	06/09/2000
EF1-1	Connection of East Far to South Alignment	06/09/2000
EF1-2	Alignment from Yankee Hill to Pioneers Blvd.	06/09/2000
EF1-3	Alignment from Pioneers to O St.	06/09/2000
EF1-4	Alignment from O St. to Havelock Ave.	06/09/2000
EF1-5	Alignment from Havelock to Alvo Rd.	06/09/2000
EF1-6	Connection of East far to I-80	06/09/2000

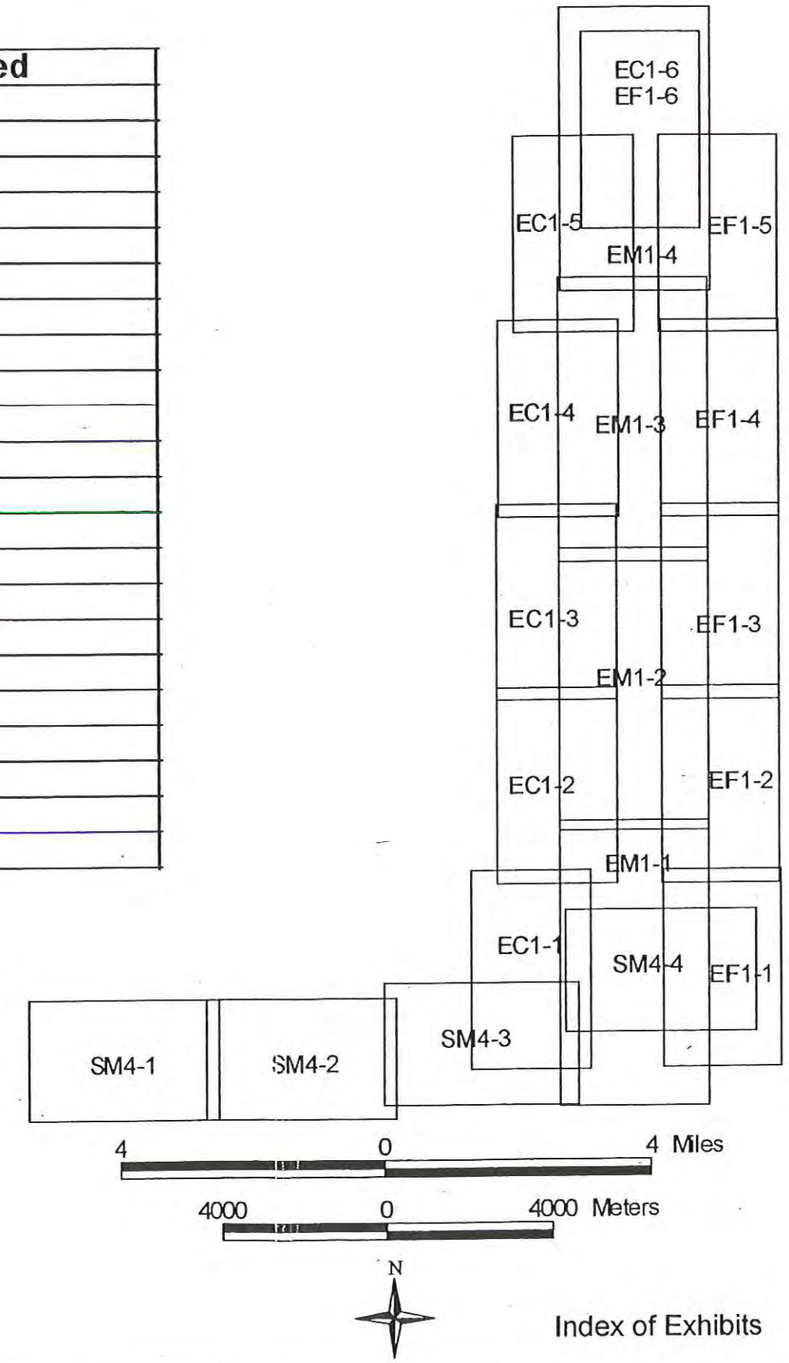

Lincoln South and East Beltways *I-80 to Highway 77*

Environmental Impact Statement

Index of Exhibits

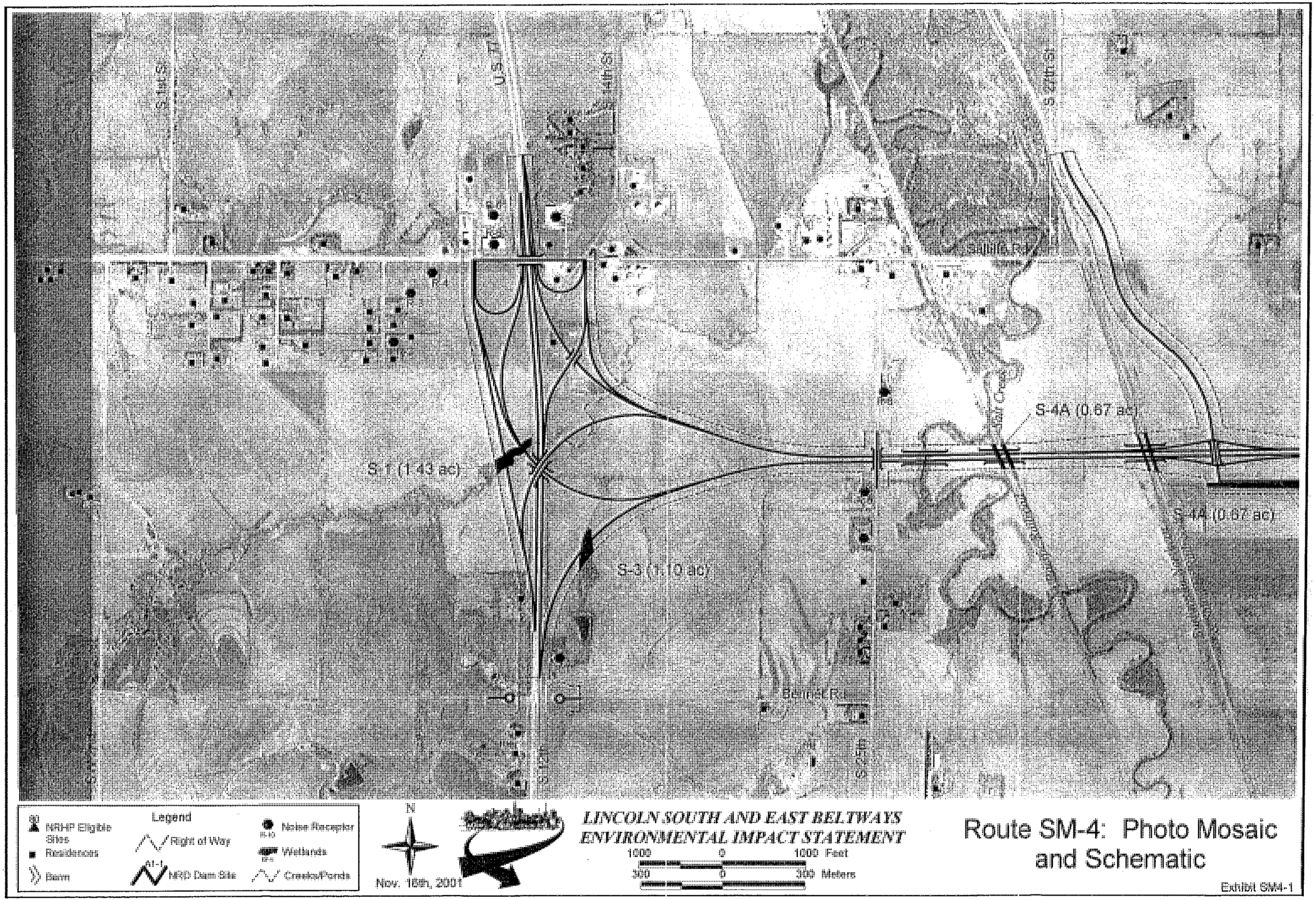

Route SM-4: Photo Mosaic and Schematic

Exhibit SM4-1

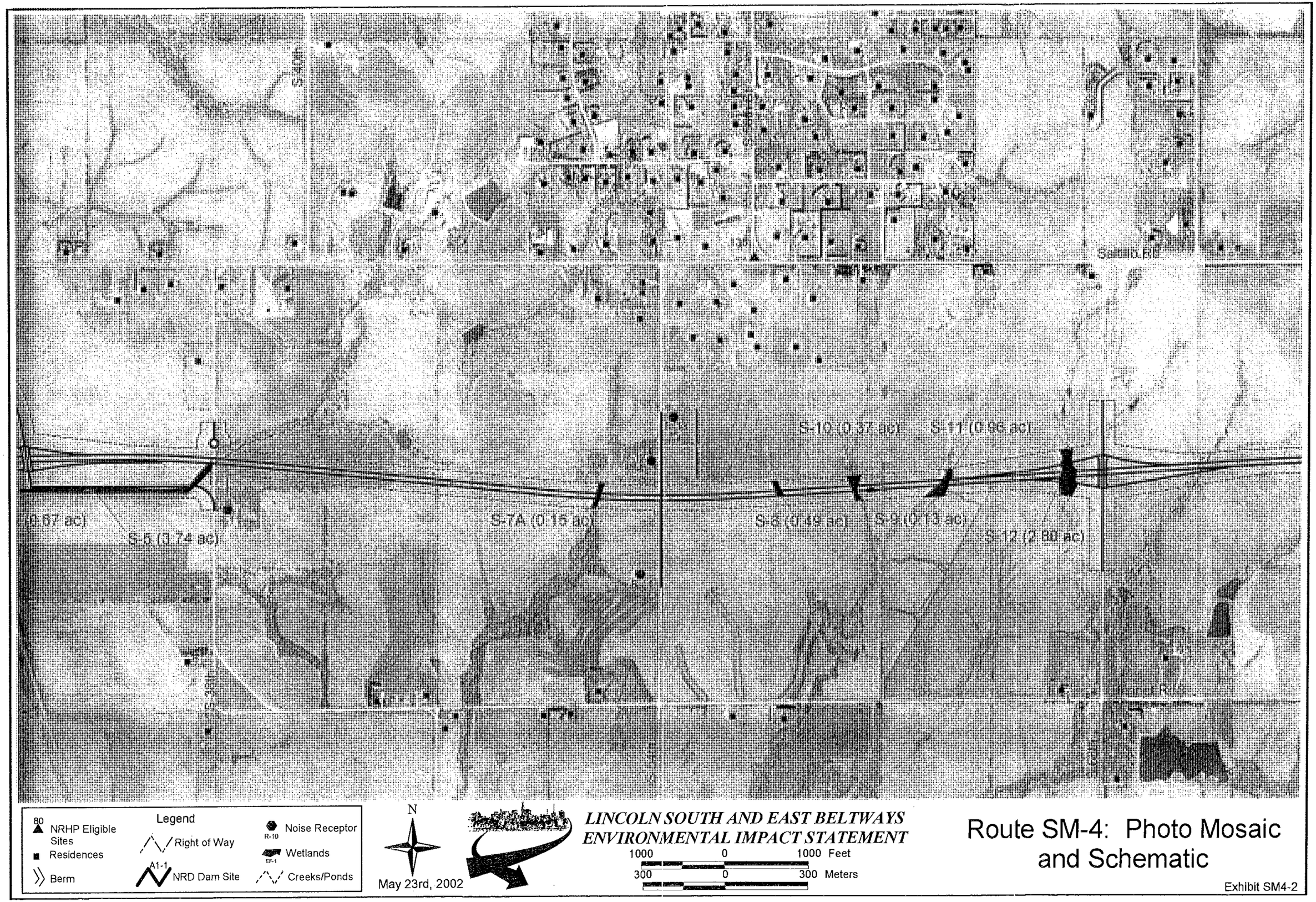

Route SM-4: Photo Mosaic and Schematic

Exhibit SM4-2

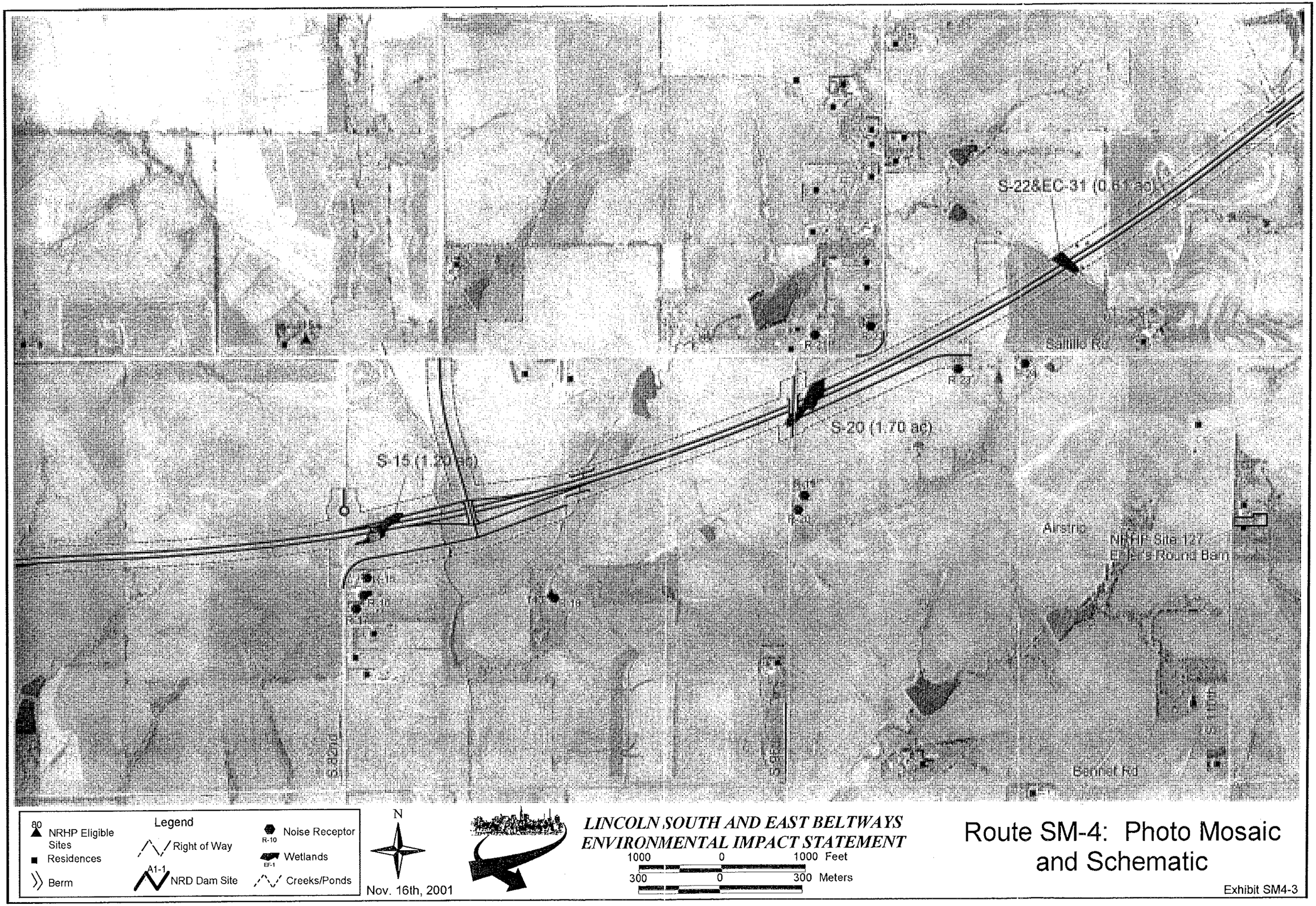

Route SM-4: Photo Mosaic and Schematic

Exhibit SM4-3

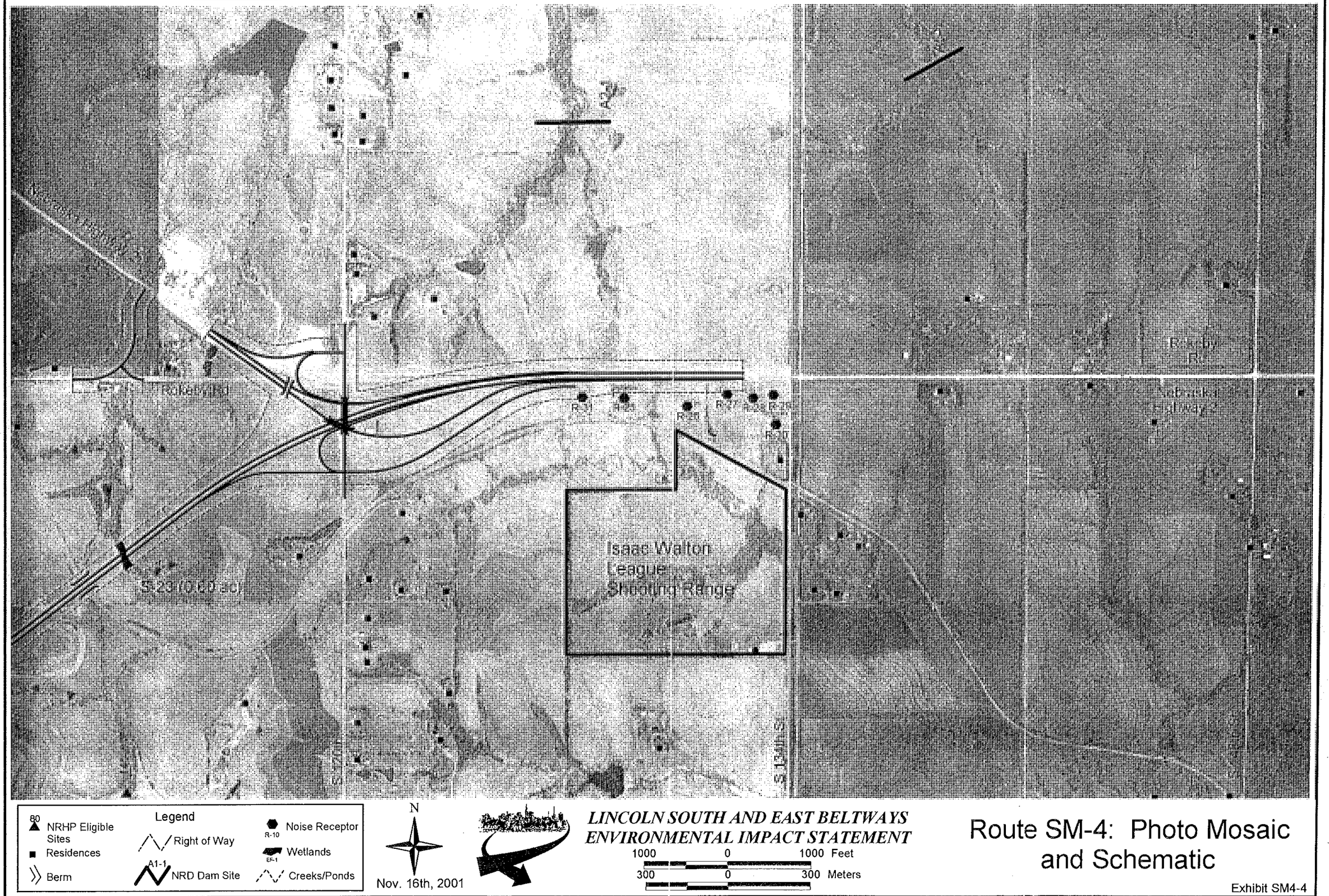

LINCOLN SOUTH AND EAST BELTWAYS
ENVIRONMENTAL IMPACT STATEMENT

Route SM-4: Photo Mosaic and Schematic

Exhibit SM4-4

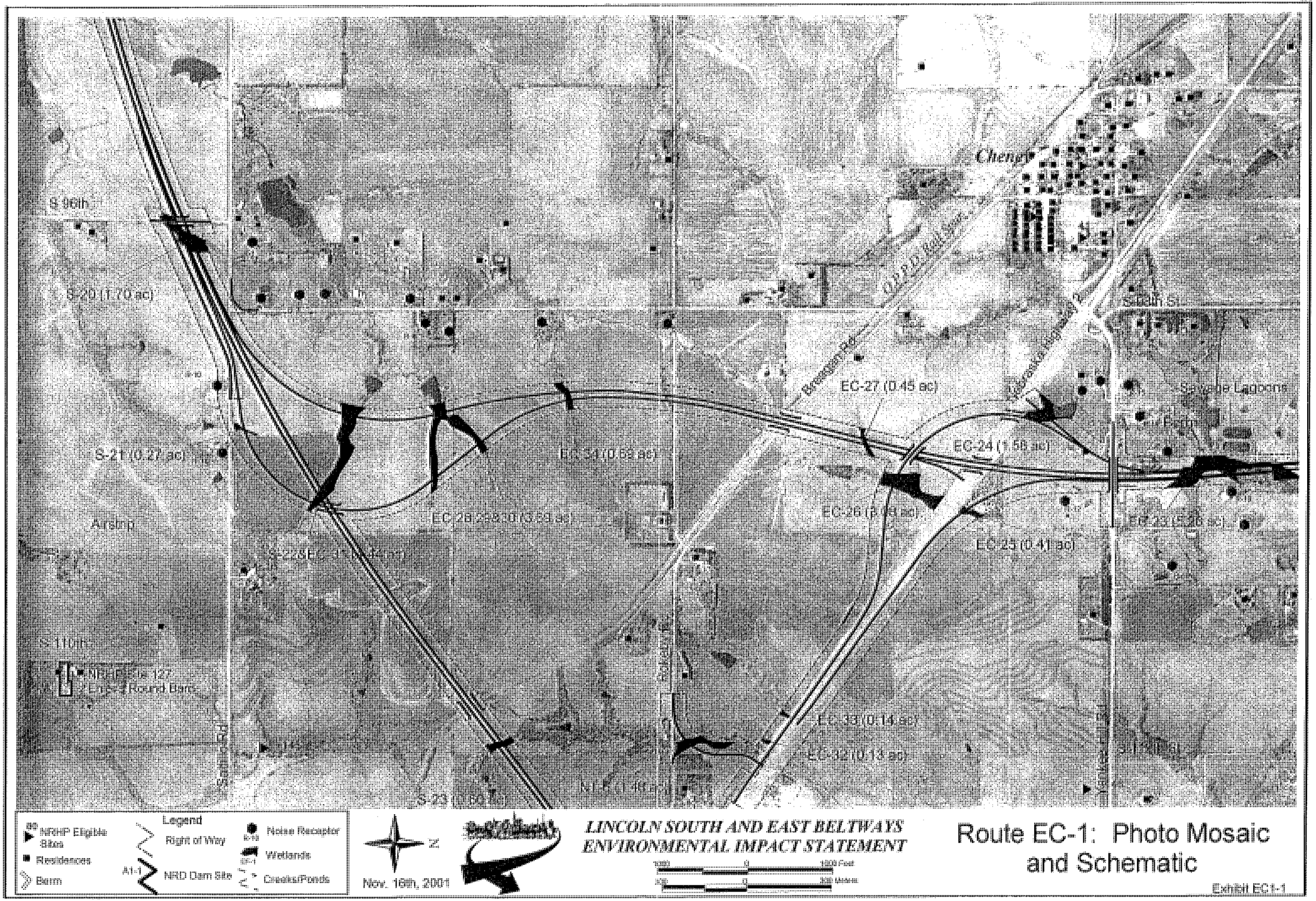

Route EC-1: Photo Mosaic and Schematic

Exhibit EC1-1

S 98th St

ge Lagoons

EC-22 (0.74 ac)

EC-20 (0.79 ac)

A3-2

R-19

R-20

R-21

R-22

R-23

R-24

R-25

R-26

R-27

R-29

R-30

R-31

EC-19 (1.24 ac)

EC-16A (1.79 ac)

EC-17 (0.11 ac)

EC-15 (0.64 ac)

Hidden Valley Golf Course

S 112th St

Pine Lake Rd

S 120th St

Old Cheney Rd

A11-2

Pioneers Blvd

Legend

80 NRHP Eligible Sites

Residences

Berm

Right of Way

A1-1 NRD Dam Site

R-10 Noise Receptor

EF-1 Wetlands

Creeks/Ponds

N

Nov. 16th, 2001

LINCOLN SOUTH AND EAST BELTWAYS
ENVIRONMENTAL IMPACT STATEMENT

1000 0 1000 Feet

300 0 300 Meters

Route EC-1: Photo Mosaic and Schematic

Exhibit EC1-2

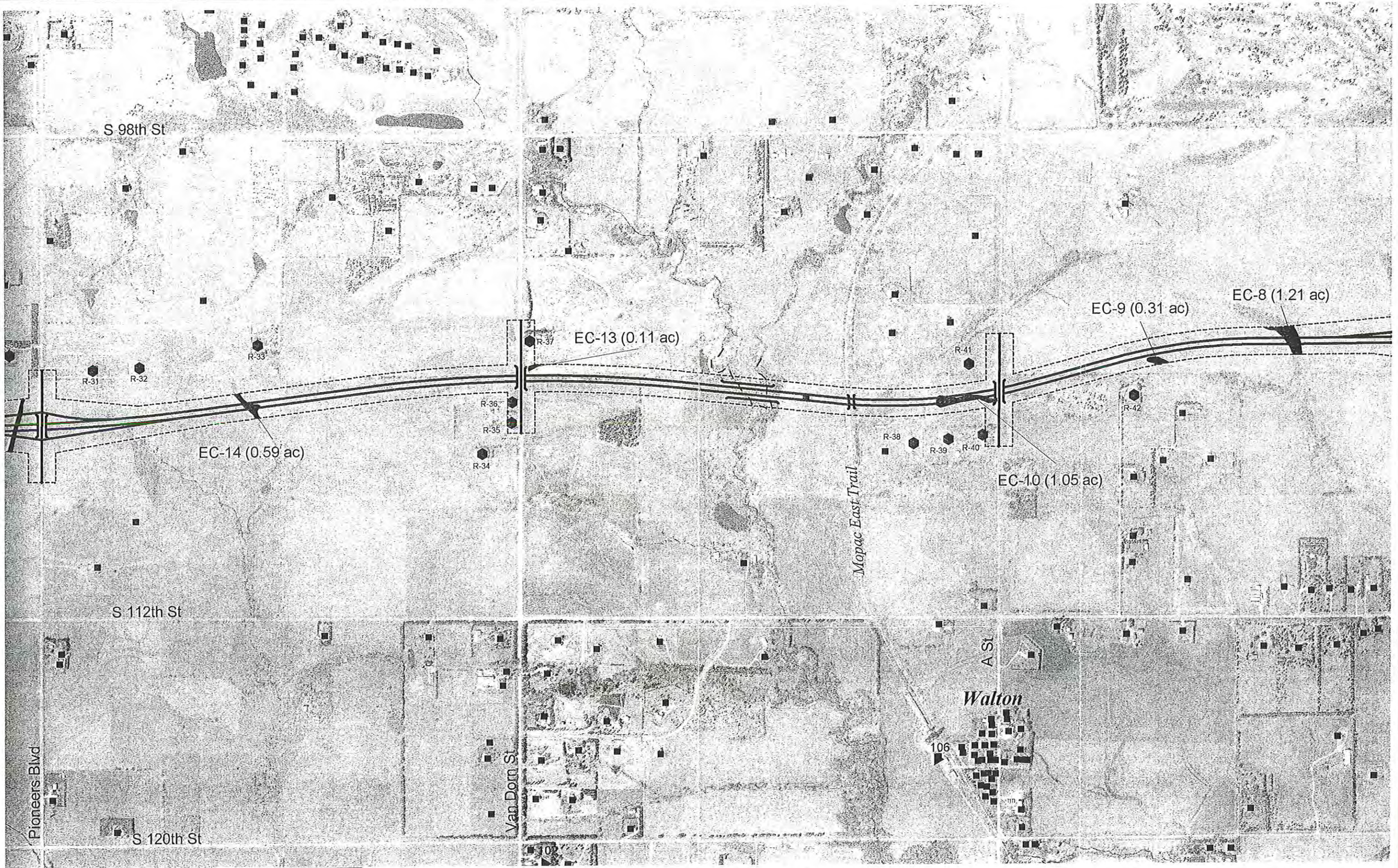

Legend

- NRHP Eligible Sites
- Residences
- Berm
- Right of Way
- NRD Dam Site
- Noise Receptor
- Wetlands
- Creeks/Ponds

N

Nov. 16th, 2001

LINCOLN SOUTH AND EAST BELTWAYS ENVIRONMENTAL IMPACT STATEMENT

1000 0 1000 Feet

300 0 300 Meters

Route EC-1: Photo Mosaic and Schematic

Exhibit EC1-3

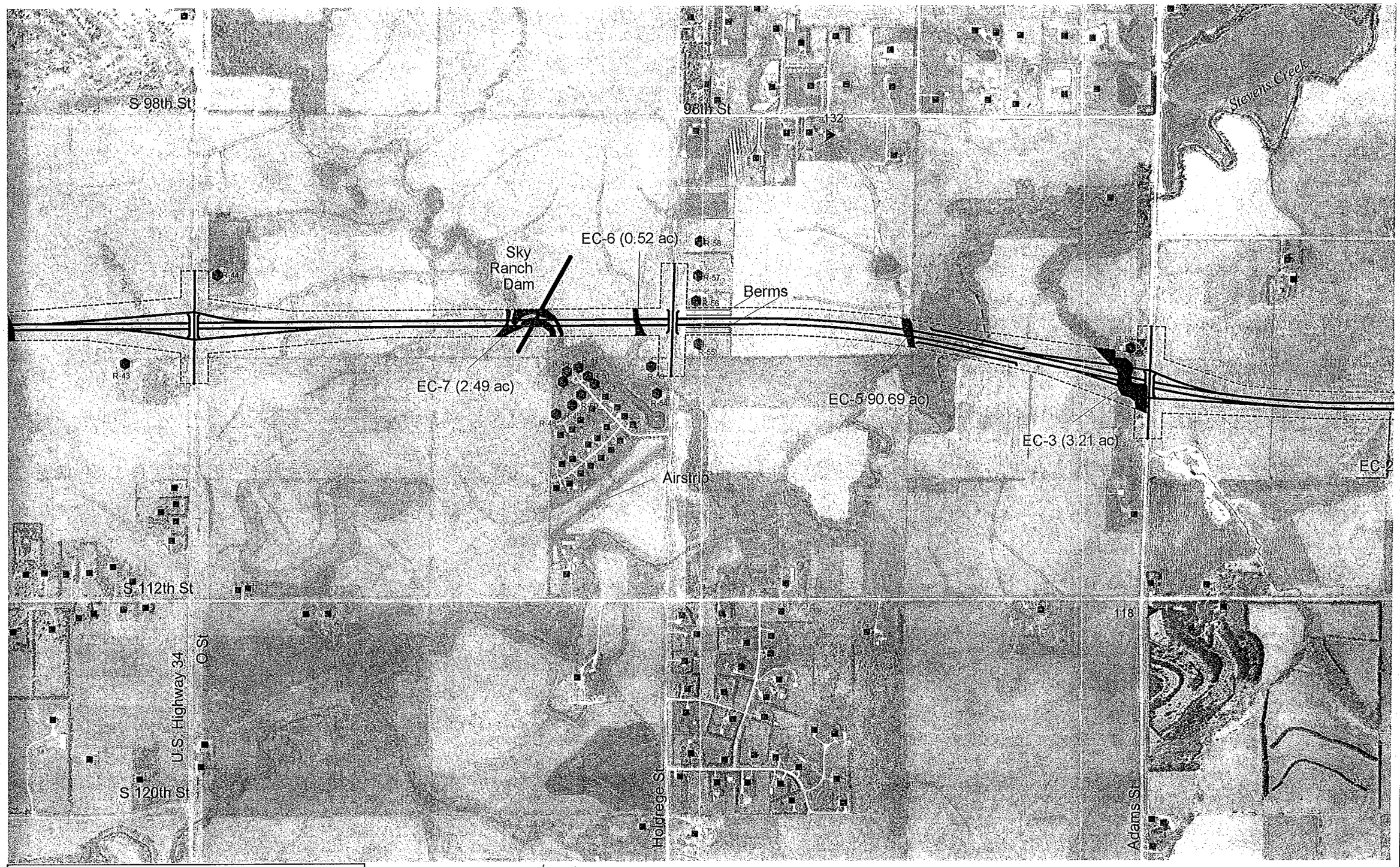

Legend

- 80 NRHP Eligible Sites
- Residences
- Berm
- Right of Way
- A1-1 NRD Dam Site
- R-10 Noise Receptor
- EF-1 Wetlands
- Creeks/Ponds

N

Nov. 16th, 2001

LINCOLN SOUTH AND EAST BELTWAYS
ENVIRONMENTAL IMPACT STATEMENT

1000 0 1000 Feet
300 0 300 Meters

Route EC-1: Photo Mosaic and Schematic

Exhibit EC1-4

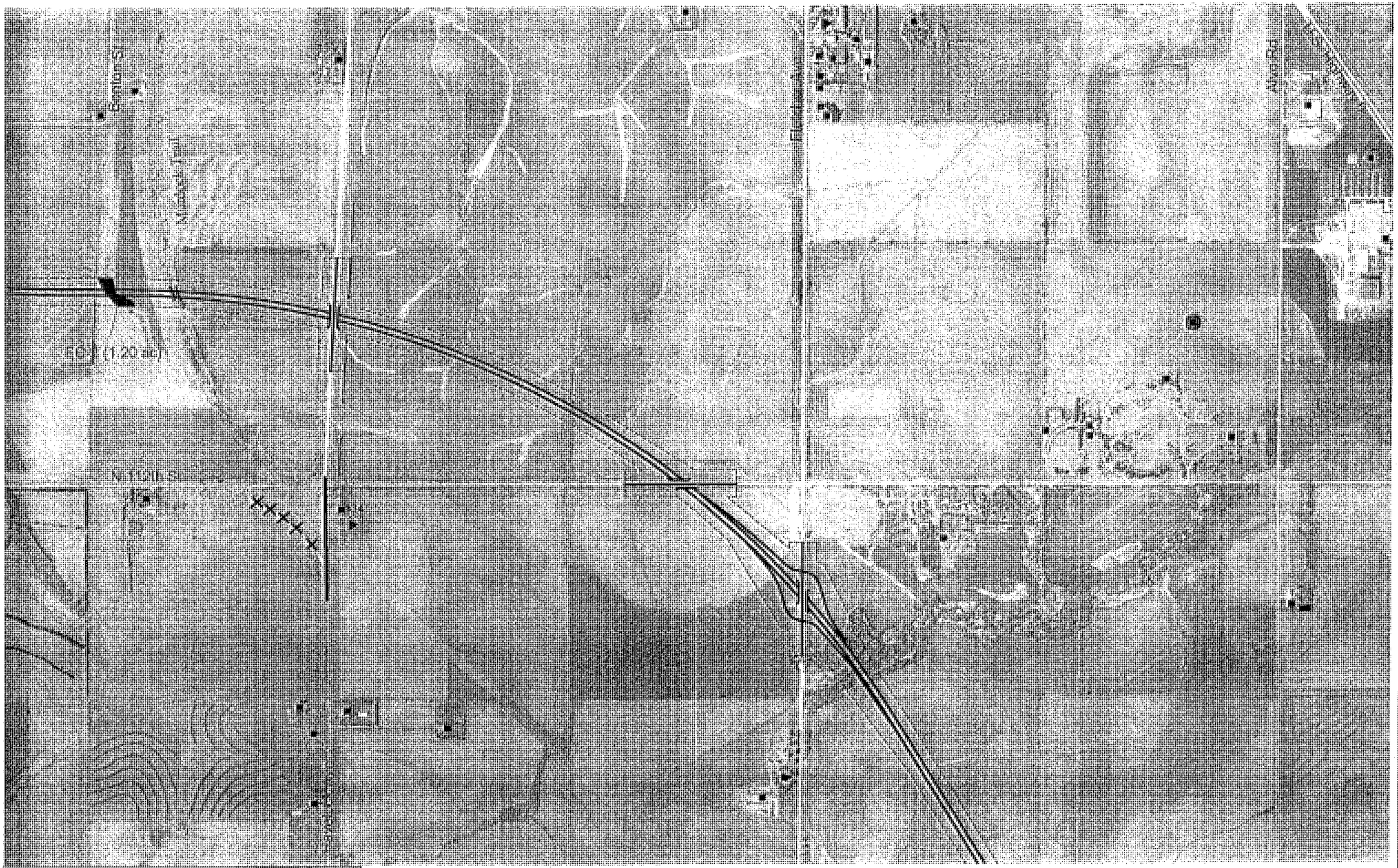

LINCOLN SOUTH AND EAST BELTWAYS ENVIRONMENTAL IMPACT STATEMENT

Route EC-1: Photo Mosaic and Schematic

Exhibit EC1-6

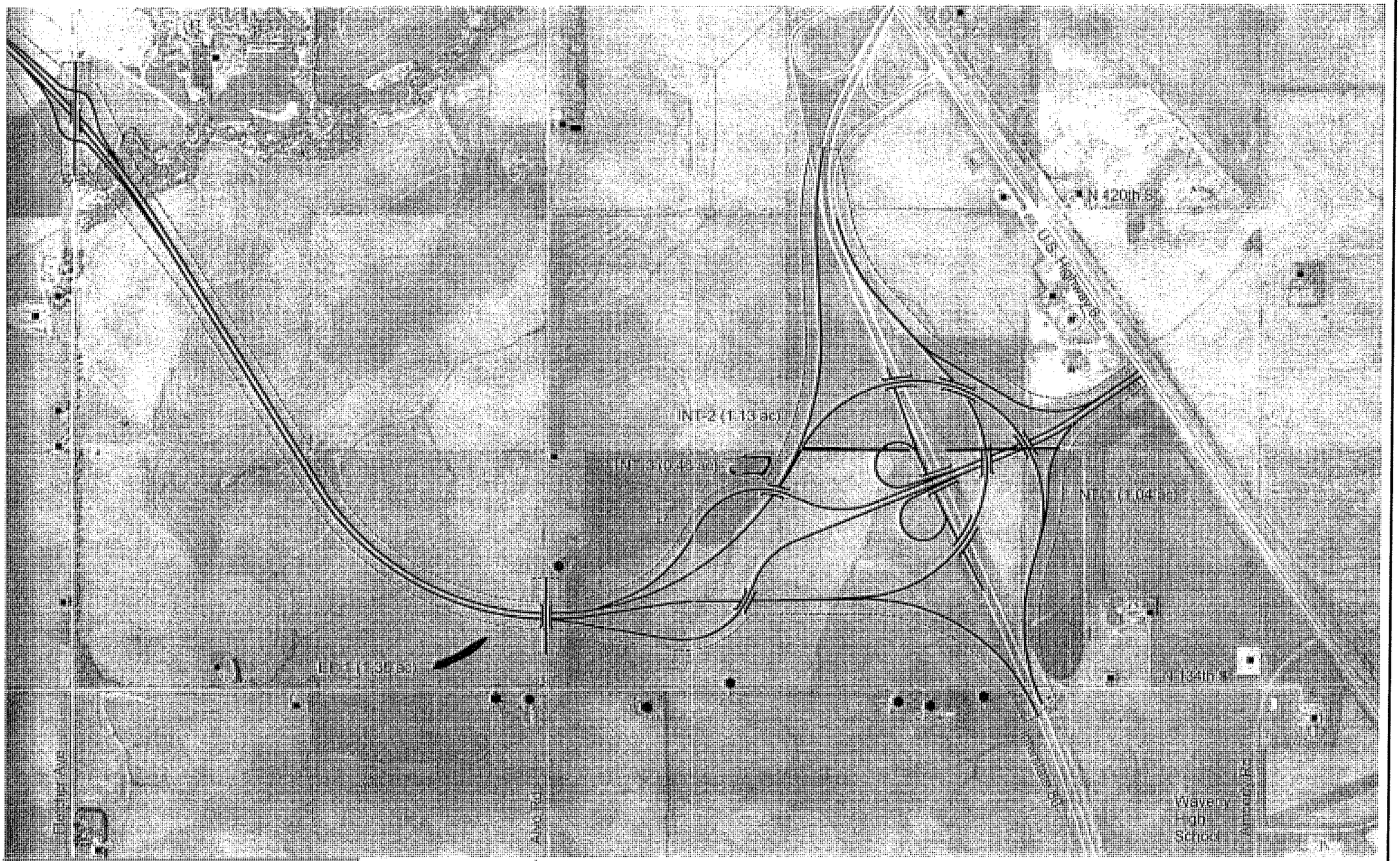

Route EC-1: Photo Mosaic and Schematic

Exhibit EC1-6

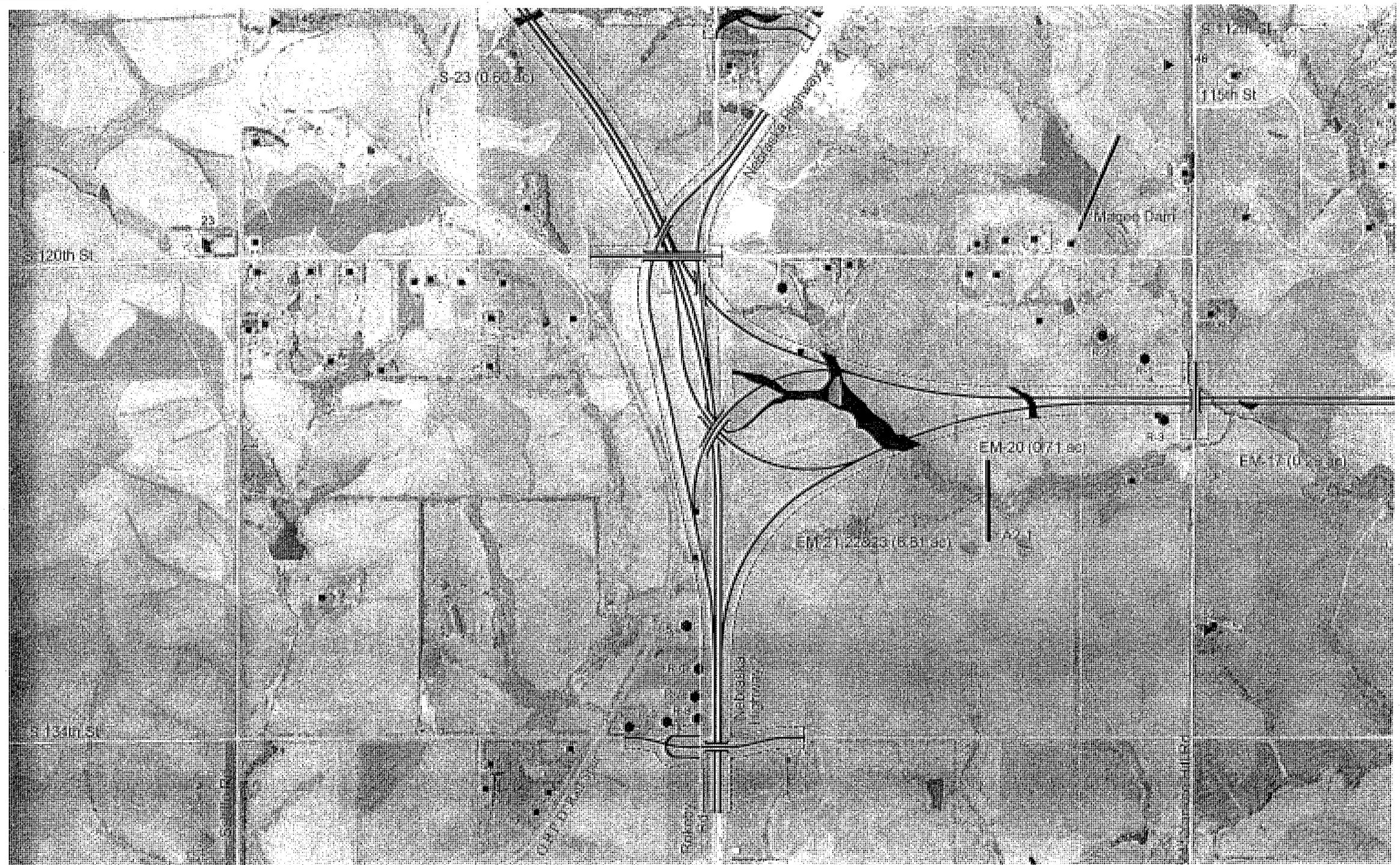

Route EM-1: Photo Mosaic and Schematic

Exhibit EM1-1

Legend

- 80 NRHP Eligible Sites
- Residences
- Berm
- Right of Way
- A1-1 NRD Dam Site
- R-10 Noise Receptor
- EF-1 Wetlands
- Creeks/Ponds

N

Nov. 16th, 2001

LINCOLN SOUTH AND EAST BELTWAYS ENVIRONMENTAL IMPACT STATEMENT

1000 0 1000 Feet

300 0 300 Meters

Route EM-1: Photo Mosaic and Schematic

Exhibit EM1-2

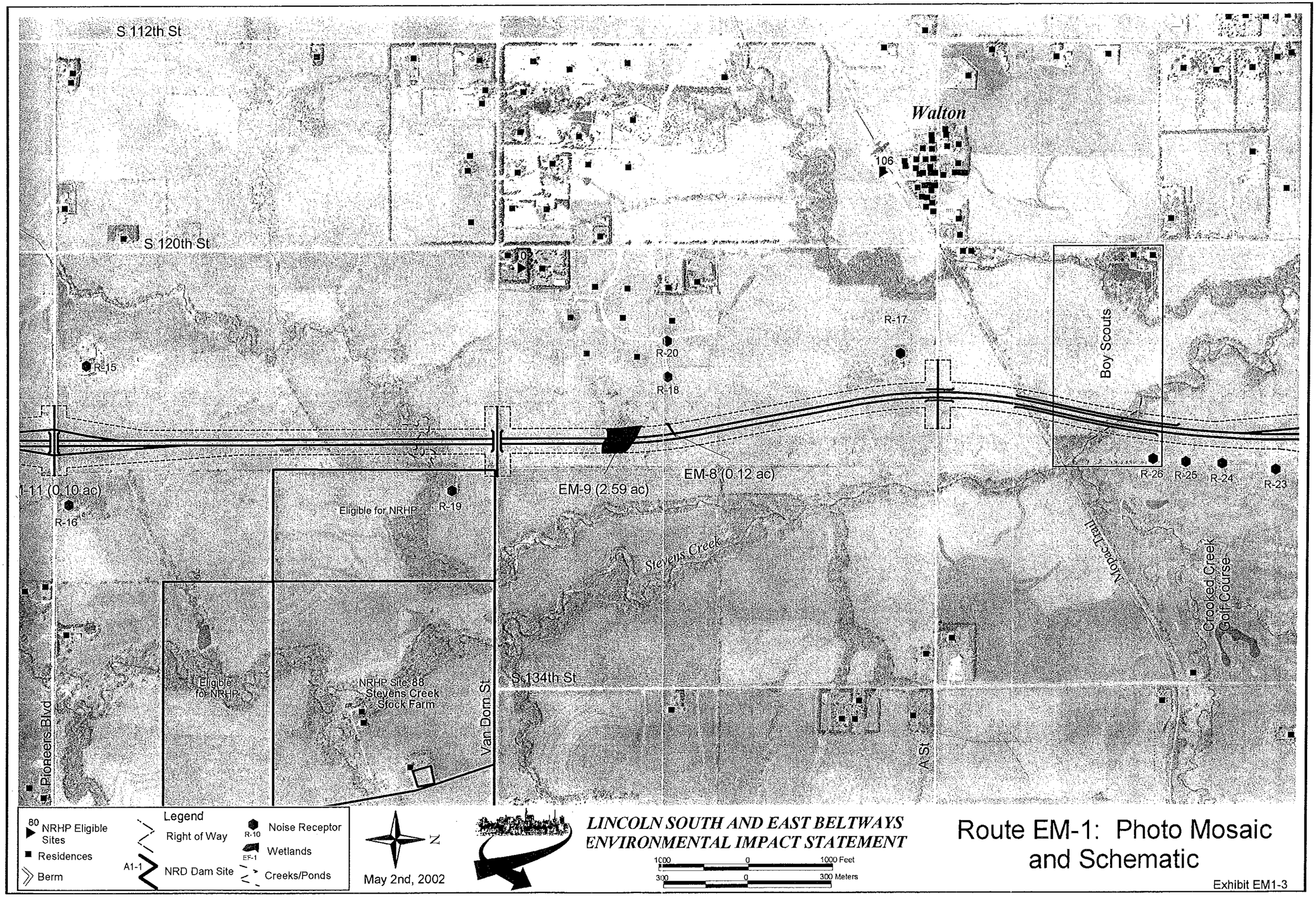

Route EM-1: Photo Mosaic and Schematic

Exhibit EM1-3

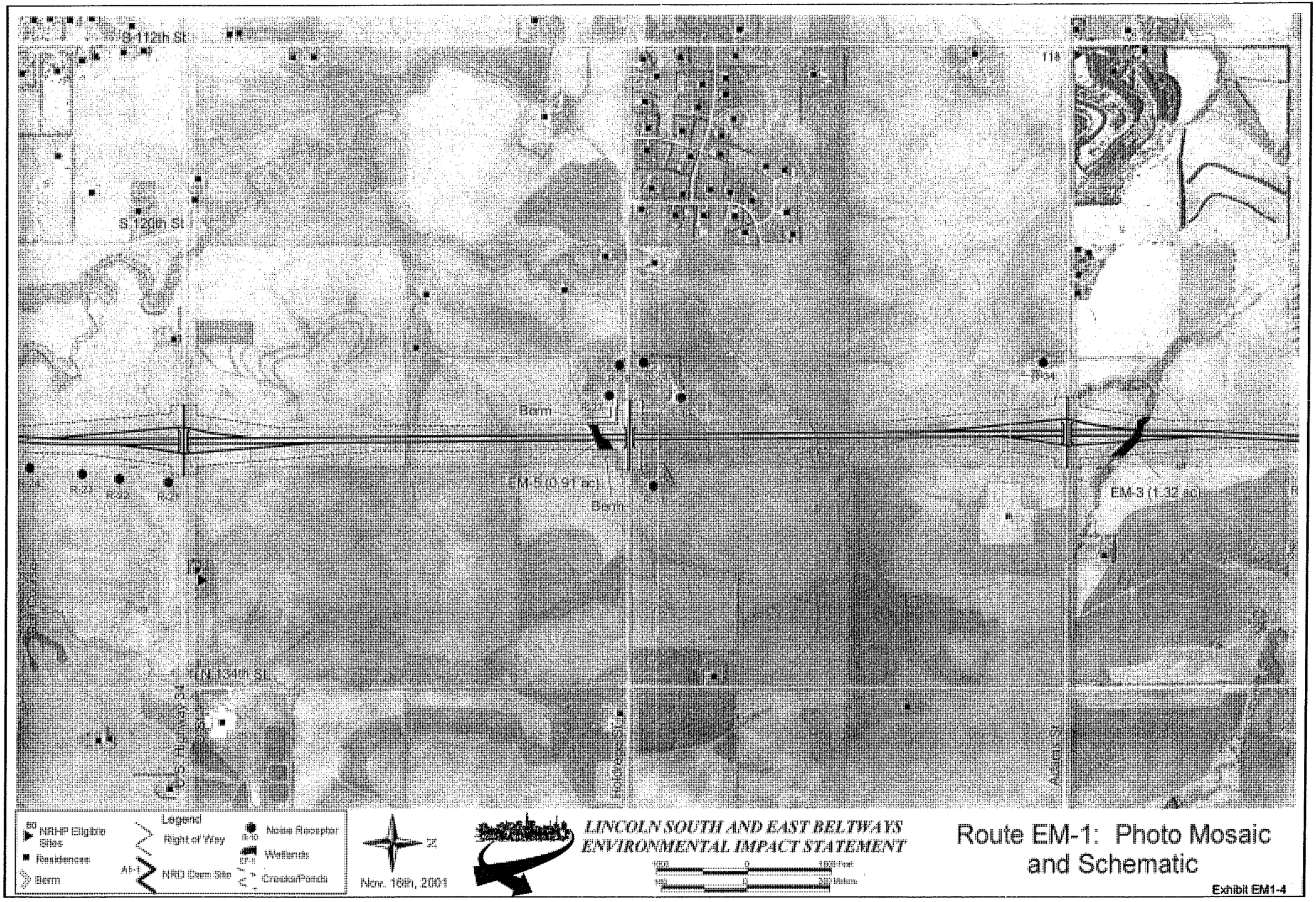

Route EM-1: Photo Mosaic and Schematic

Exhibit EM1-4

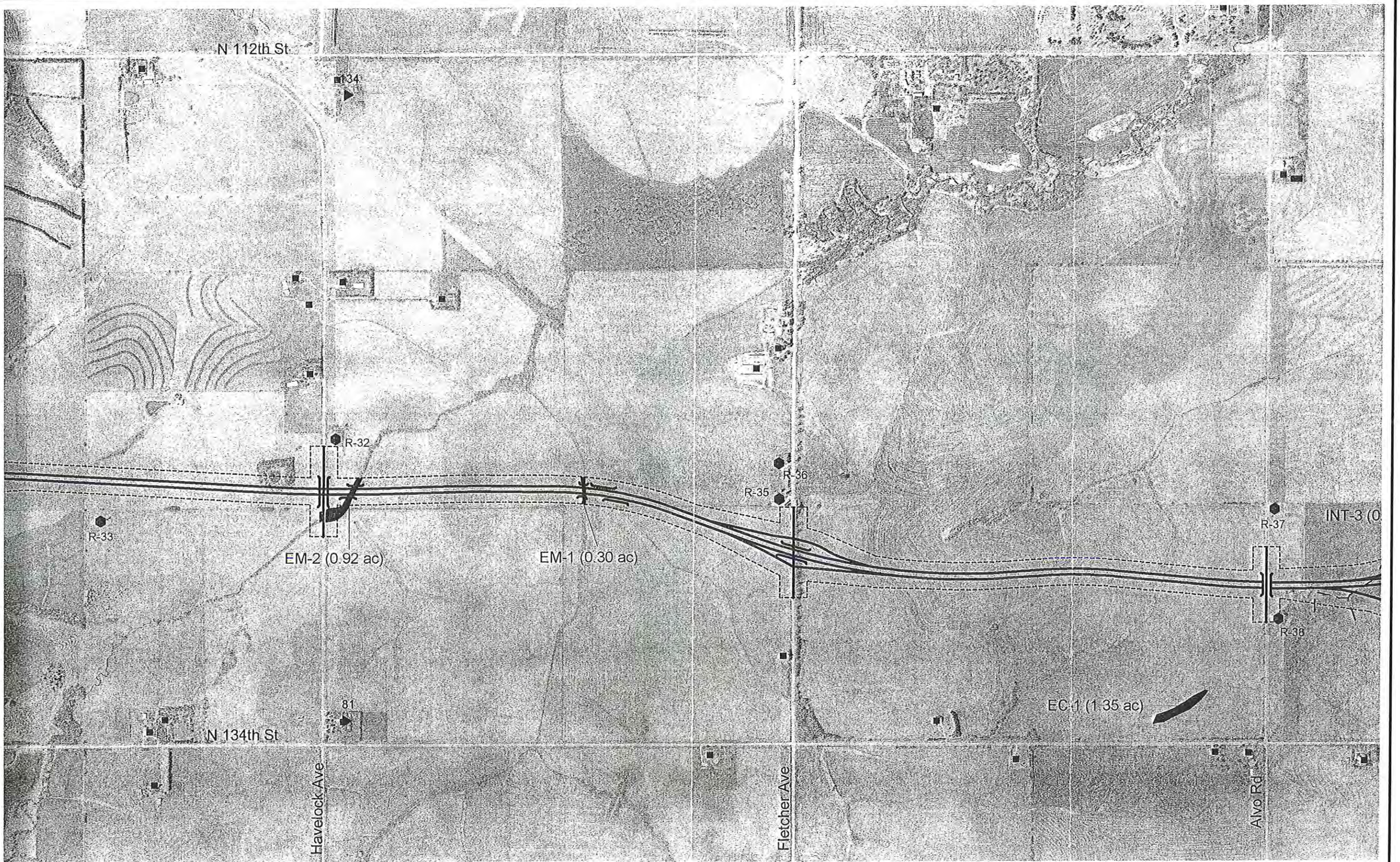

Legend

- 80 NRHP Eligible Sites
- Residences
- Berm
- Right of Way
- A1-1 NRD Dam Site
- R-10 Noise Receptor
- EF-1 Wetlands
- Creeks/Ponds

N

Nov. 16th, 2001

LINCOLN SOUTH AND EAST BELTWAYS
ENVIRONMENTAL IMPACT STATEMENT

1000 0 1000 Feet
300 0 300 Meters

Route EM-1: Photo Mosaic and Schematic

Exhibit EM1-5

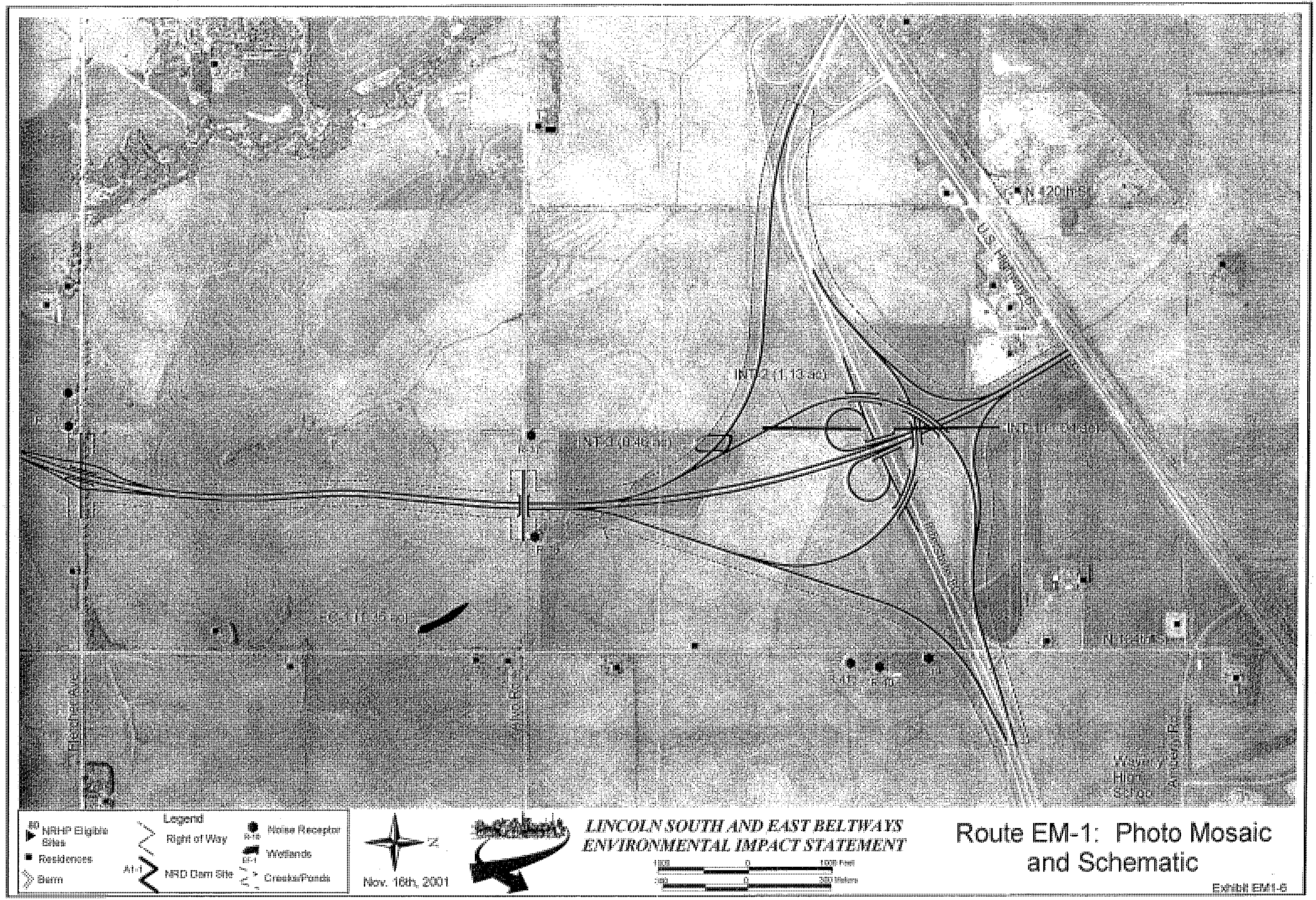

Route EM-1: Photo Mosaic and Schematic

Exhibit EM1-6

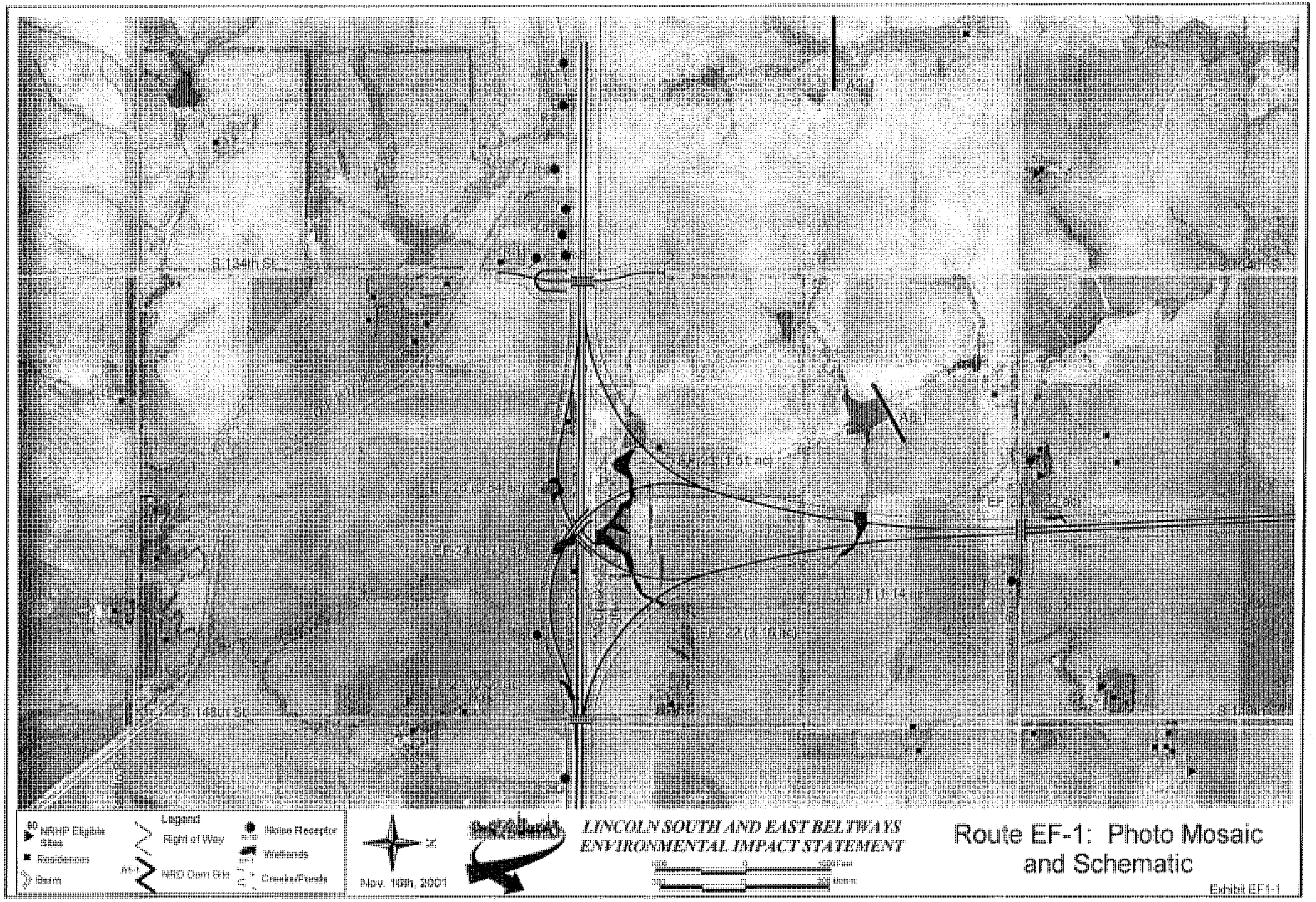
S 134th St
S 148th St
Legend
NRHP Eligible Sites
Residences
Barn
Right of Way
NRD Dam Site
Noise Receptor
Wetlands
Creeks/Ponds
Nov. 16th, 2001
LINCOLN SOUTH AND EAST BELTWAYS
ENVIRONMENTAL IMPACT STATEMENT
Route EF-1: Photo Mosaic and Schematic
Exhibit EF1-1

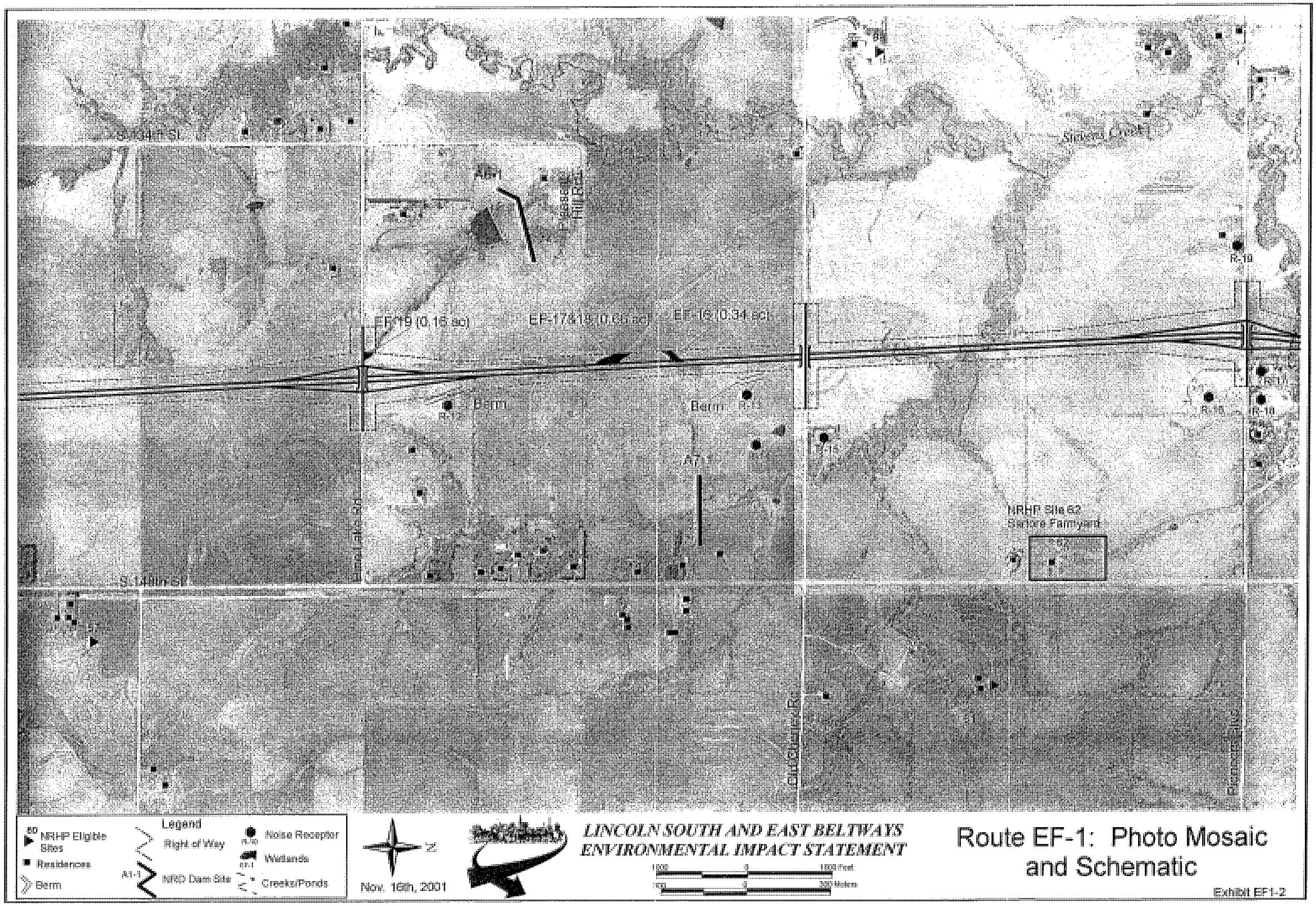

Route EF-1: Photo Mosaic and Schematic

Exhibit EF1-2

Stevens Creek

Eligible for NRHP

NRHP Site 88
Stevens Creek
Stock Farm

S 134th St

Eligible for NRHP

R-19

R-20

EF-12 (0.38 ac)

EF-9 (0.80 ac)

87

R-21

R-17

R-18

16

R-22

R-23

Berm

R-24

R-25

Mopac East Trail

A9-1

67

S 148th St

A9-6

Pioneers Blvd

Van Dorn St

A St

Legend

80 NRHP Eligible Sites

Residences

Berm

Right of Way

A1-1 NRD Dam Site

R-10 Noise Receptor

EF-1 Wetlands

Creeks/Ponds

N

May 2nd, 2002

LINCOLN SOUTH AND EAST BELTWAYS
ENVIRONMENTAL IMPACT STATEMENT

1000 0 1000 Feet

300 0 300 Meters

Route EF-1: Photo Mosaic and Schematic

Exhibit EF1-3

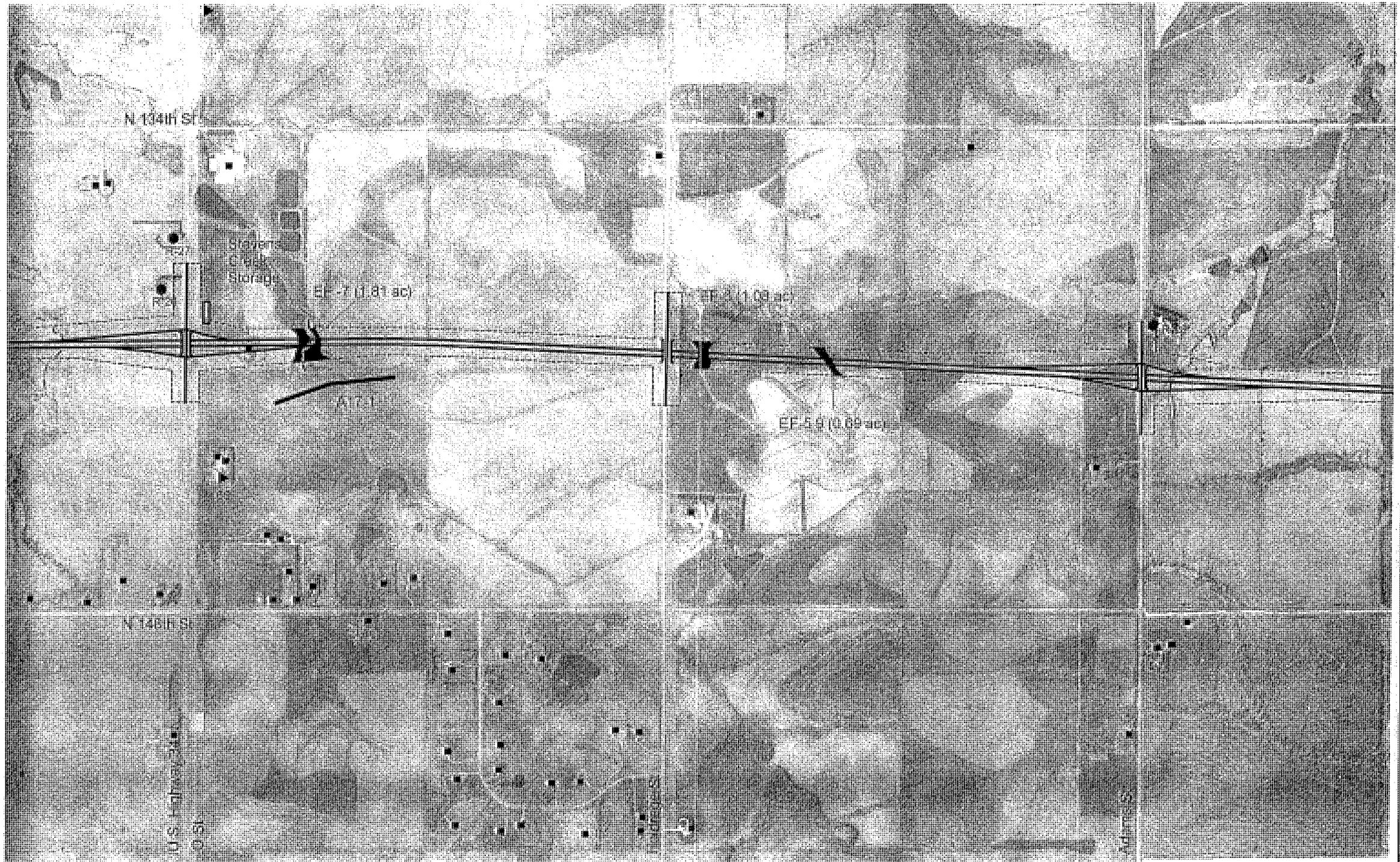

Legend

- NRHP Eligible Sites
- Residences
- Barn
- Right of Way
- A1-1 NRD Dam Site
- Noise Receptor
- Wetlands
- Creeks/Ponds

N

Nov. 19th, 2001

LINCOLN SOUTH AND EAST BELTWAYS ENVIRONMENTAL IMPACT STATEMENT

Route EF-1: Photo Mosaic and Schematic

Exhibit EF1-4

EF-1 (1.35 ac)

R-33

81

N 134th St

R-32

R-31

R-30

R-29

EF-2 (0.69 ac)

EF-3A (2.23 ac)

EF-3 (0.37 ac)

N 148th St

Prairie Home

Havelock Ave

Fletcher Ave

Alvo Rd

Legend

80 NRHP Eligible Sites

Residences

Berm

Right of Way

A1-1 NRD Dam Site

R-10 Noise Receptor

EF-1 Wetlands

Creeks/Ponds

N

Nov. 16th, 2001

LINCOLN SOUTH AND EAST BELTWAYS
ENVIRONMENTAL IMPACT STATEMENT

1000 0 1000 Feet

300 0 300 Meters

Route EF-1: Photo Mosaic and Schematic

Exhibit EF1-5

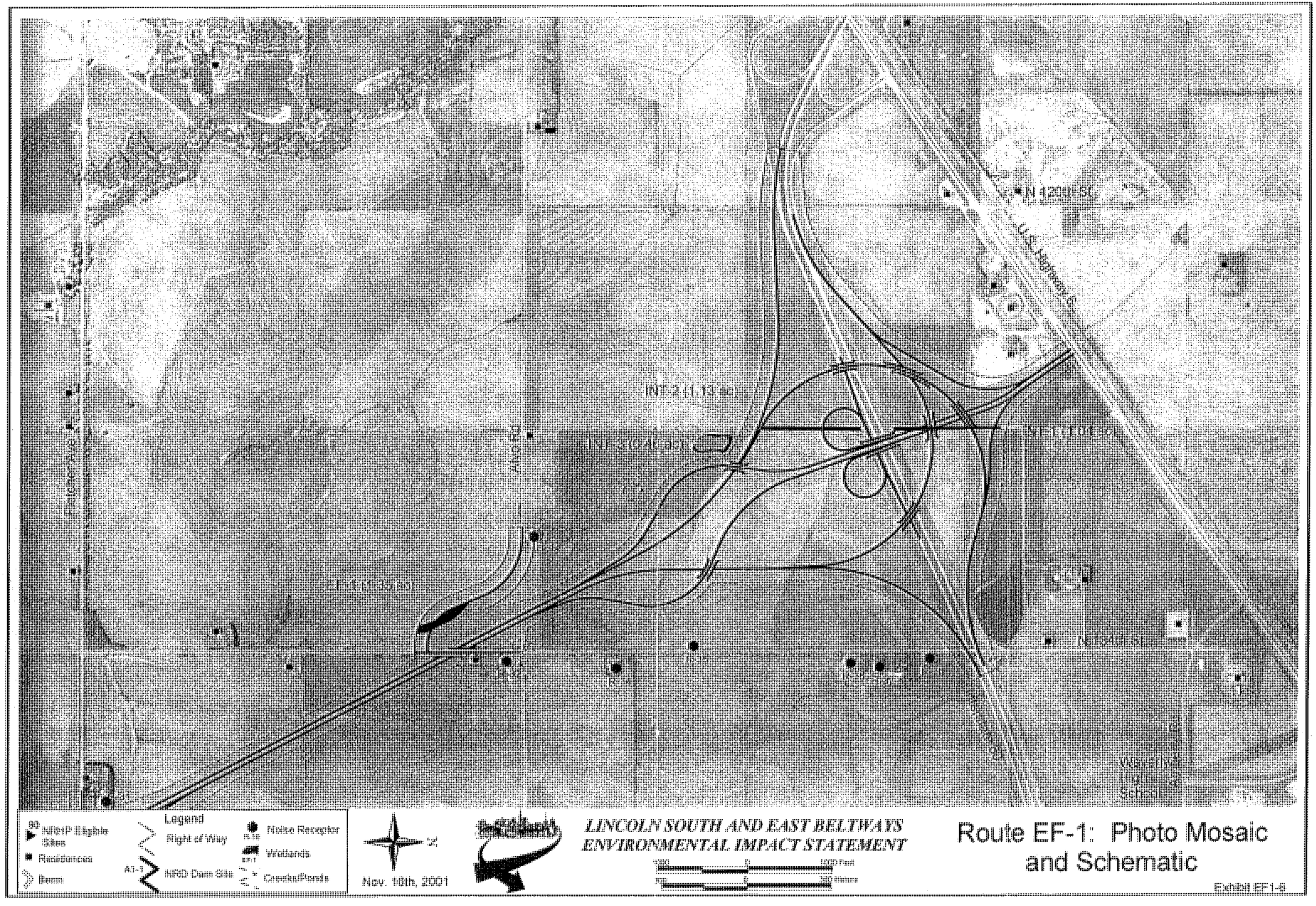
Legend
NRHP Eligible Sites
Residences
Berm
Right of Way
NRD Dam Site
Noise Receptor
Wetlands
Creeks/Ponds
Nov. 18th, 2001
LINCOLN SOUTH AND EAST BELTWAYS
ENVIRONMENTAL IMPACT STATEMENT
Route EF-1: Photo Mosaic and Schematic
Exhibit EF1-6