GENERAL HIGHWAY MAP

CHEYENNE COUNTY

NEBRASKA

PREPARED BY THE

DEPARTMENT OF ROADS

GIS/MAPPING SECTION

IN COOPERATION WITH THE

U.S. DEPARTMENT OF TRANSPORTATION

FEDERAL HIGHWAY ADMINISTRATION

1985

SCALE 1 : 126 720

0 1 2 3 4 5 6 7 8 MILES

0 2 4 6 8 10 12 14 16 KILOMETERS

REVISION HISTORY

NAME	DATE	REVISION
L. GOLDSMITH	OCT. 2000	911 SYSTEM
L. GOLDSMITH	FEB. 2008	UPDATE 911 SYSTEM
	NOV. 2011	REMOVED S.I.T.A.

INTERCHANGE 38

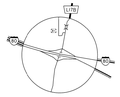

INTERCHANGE 48

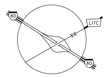

INTERCHANGE 55

INTERCHANGE 59

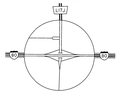

INTERCHANGE 69

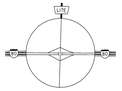

INTERCHANGE 76

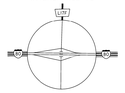

Brownson (1)

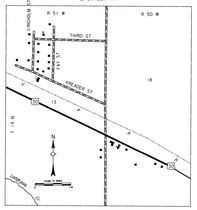

Lorenzo (2)

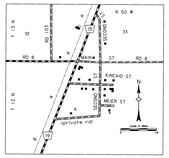

Sunol (3)

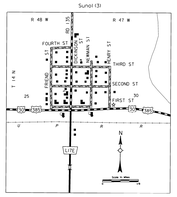

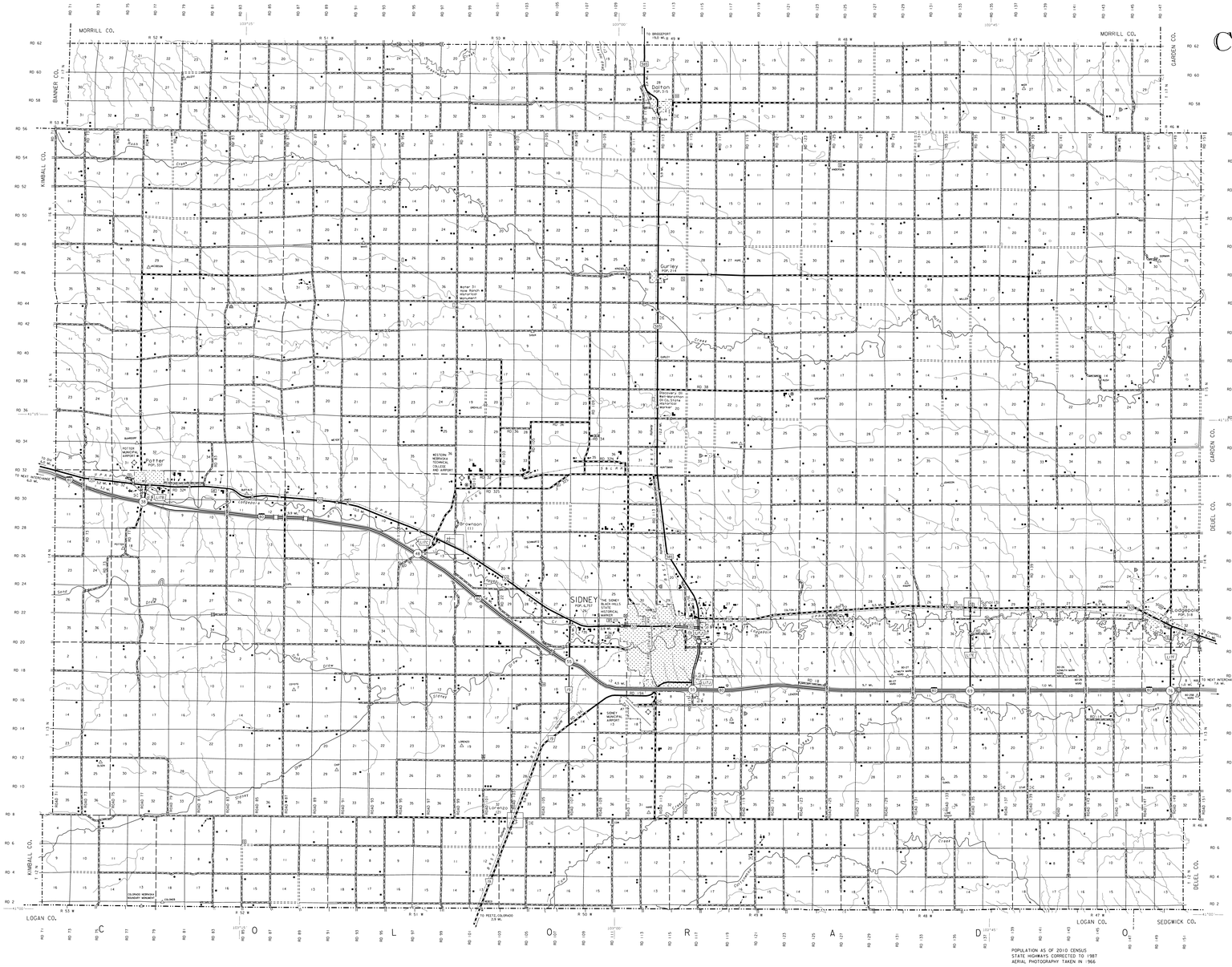

POPULATION AS OF 2010 CENSUS

STATE HIGHWAYS CORRECTED TO 1987

AERIAL PHOTOGRAPHY TAKEN IN 1966

LEGEND

- Primitive Road
- Unimproved Road
- Gravel or Crushed Rock
- Asphalt/Bituminous Surface
- Multiple Lane Undivided Highway, Asphalt/Bituminous Surface
- Concrete/Brick Surface
- Multiple Lane Undivided Highway, Concrete/Brick Surface
- Divided Highway
- Interstate Highway with Full Control of Access
- Side Roads and Streets
- 911 NAMED/Numbered Roads ..... ADAMS ROAD
- Interstate-Numbered Highway 80
- US-Numbered Highway 385
- State-Numbered Highway 92
- State-Numbered Highway Spur L59A
- State-Numbered Highway Link L8C
- Highway Reference Post Number 200
- Interstate Exit Number 24
- Wide Stream
- Narrow Stream
- Irrigation Ditch
- Reservoir, Pond or Lake
- Reservoir, With Dam
- Highway Bridge-Any Type (over 20' span)
- Small Bridges-Closely Spaced (abutments indicate data which which bridges are grouped)
- General Bridge (w=wood, s=steel, c=concrete)
- Arch Bridge
- Truss Bridge
- Pedestrian Underpass
- Pedestrian Overpass
- Railroad Overpass
- Railroad Underpass
- Railroad
- Dam with Road on Top
- Cattle Guard
- Dwelling
- Row of Dwellings
- Cemetery
- Church or Other Religious Institution
- Church with Cemetery Adjacent
- Hospital
- Business
- Industrial Plant
- Filling Station
- Grain Elevator
- Aggregate Pit
- Agricultural Experimental Station
- Educational Institutions
- Public Use Area (state, city, county, ground, swimming pools, etc.)
- Recreational Facilities (golf, ski, hike, country club, fairgrounds, etc.)
- Rest Area
- Ranger Station
- Fish Hatchery
- Community Hall
- Correctional Institution
- Tourist Court or Motel
- Monument-Shaft (name or type)
- Museum (name or type)
- Fire Station
- Courthouse
- Armory
- Post Office
- Highway Maintenance Yard
- Dump Area
- Sewage Disposal Plant
- Water Supply Stand Pipe
- Radio or TV Station
- Weight Station or Port of Entry
- Commercial or Municipal Airport
- Airport with Paved Runways
- State Boundary
- County Boundary
- Township Line
- Section Line
- Corporate Limit Lines
- Parks and Other Reservations
- Boundary Limits of Area Shown In Enlargements (see enlargements for outline)
- State Capitol
- County Seat
- Other Cities and Villages
- Incorporated City or Village
- Triangulation Station (STATION)
- Points Between Which Distances Are Measured Indicated Thus
- Latitude and Longitude (103°15' / 41°45')

N

LAMBERT CONFORMAL CONIC PROJECTION

1983 NORTH AMERICAN DATUM

NEBRASKA COORDINATE SYSTEM

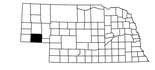

KEY TO COUNTIES

This map is to be used for information only and is not intended to show ownership of roads. The Nebraska Department of Roads does not under Nebraska Law, The Nebraska Department of Roads makes no warranties, guarantees or representations for the accuracy of information contained on this map. If errors, omissions, or ambiguities, any inconsistencies should be reported to NDOR.

NDOR Nebraska Department of Roads

www.transportation.nebraska.gov