GENERAL HIGHWAY MAP

DAWES COUNTY

NORTH HALF

NEBRASKA

PREPARED BY THE

DEPARTMENT OF ROADS

GIS/MAPPING SECTION

IN COOPERATION WITH THE

U.S. DEPARTMENT OF TRANSPORTATION

FEDERAL HIGHWAY ADMINISTRATION

2013

REVISION HISTORY

DATE	REVISION
JAN 2009	911 SYSTEM
February 2013	County - Cnty Hwy Supt Larry Hankin
January 2014	County

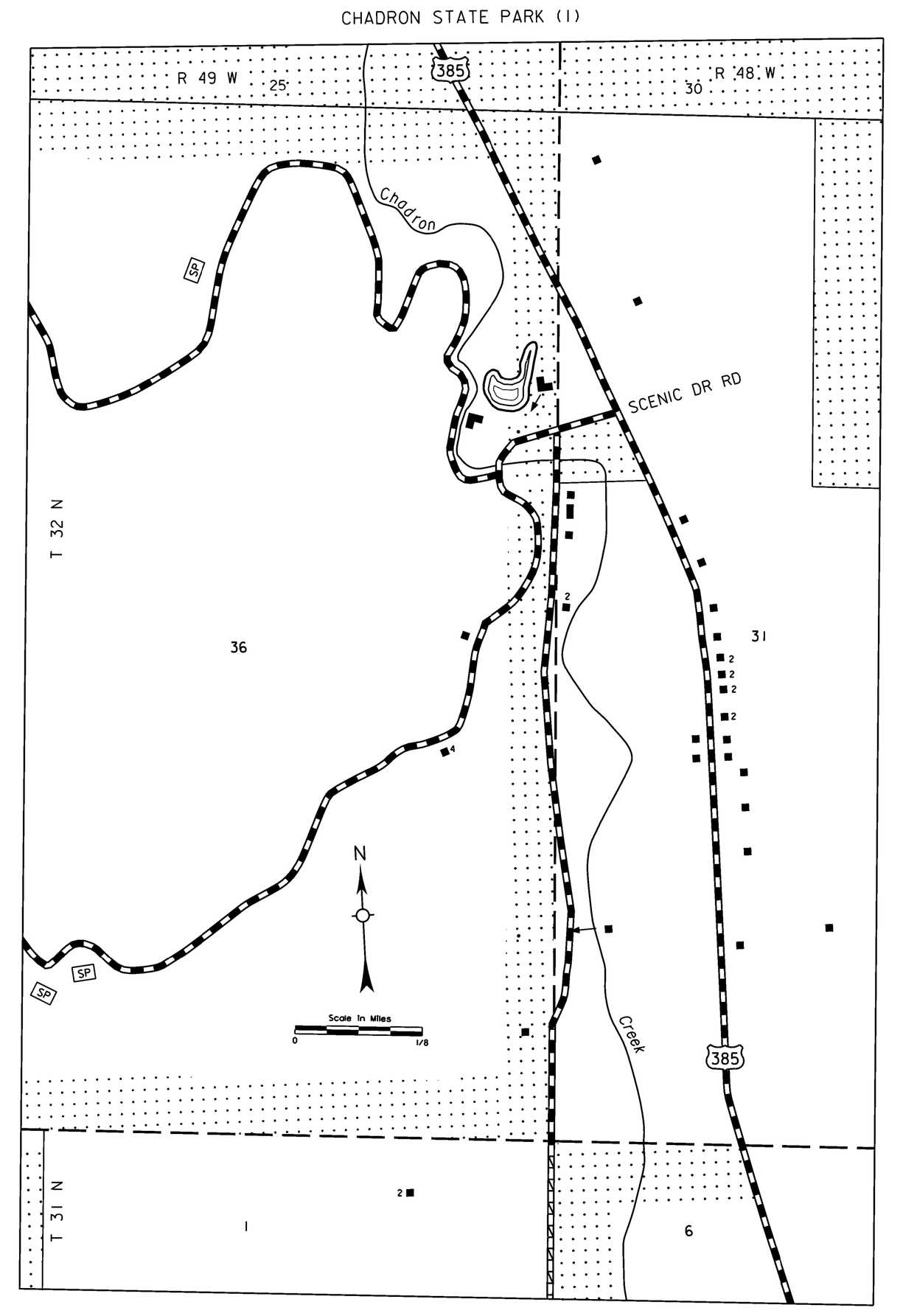

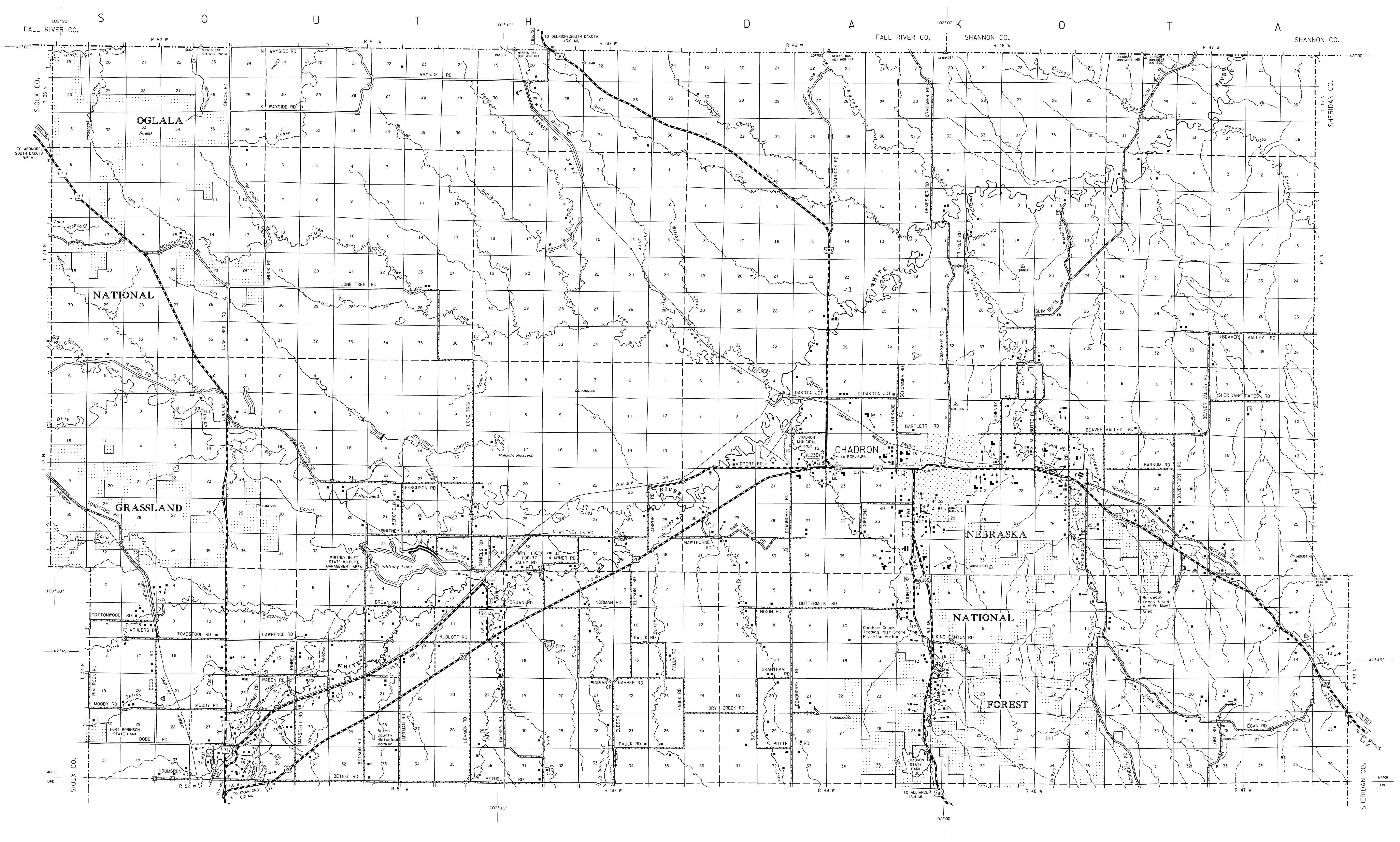

LEGEND

Primitive Road	Filling Station
Unimproved Road	Grain Elevator
Gravel or Crushed Rock	Aggregate Pit
Asphalt/Bituminous Surface	Agricultural Experimental Station
Multiple Lane Undivided Highway Asphalt/Bituminous Surface	Educational Institutions
Concrete/Brick Surface	Public Use Area (camp site, picnic ground, swimming pool, etc.)
Multiple Lane Undivided Highway Concrete/Brick Surface	Recreational Facilities (athletic field, country club, fairground, etc.)
Divided Highway	Rest Area
Interstate Highway with Full Control of Access	Ranger Station
Side Roads and Streets	Fish Hatchery
911 NAMED/Numbered Roads ADAMS ROAD	Community Hall
Interstate-Numbered Highway	Correctional Institution
US-Numbered Highway	Tourist Court or Motel
State-Numbered Highway	Monument-Small
State-Numbered Highway Spur	Museum
State-Numbered Highway Link	Firestation
Highway Reference Post Number 000.00	Courthouse
Interstate Exit Number	Armory
Wide Stream	Post Office
Narrow Stream	Highway Maintenance Yard
Irrigation Ditch	Dump Area
Reservoir, Pond or Lake	Sewage Disposal Plant
Reservoir, With Dam	Water Supply Stand Pipe
Highway Bridge-Any Type (over 20' span)	Radio or TV Station
Small Bridges-Closely Spaced (abutments indicate limits within which bridges are grouped)	Weight Station or Port of Entry
General Bridge (W-wood, S-steel, C-concrete)	Commercial or Municipal Airport
Arch Bridge	Airport with Paved Runways
Truss Bridge	State Boundary
Pedestrian Underpass	County Boundary
Pedestrian Overpass	Township Line
Railroad Overpass	Section Line
Railroad Underpass	Corporate Limit Lines
Railroad	Parks and Other Reservations
Dam with Road on Top	Boundary Limits of Area Shown in Enlargements (see enlargements for culture)
Cattle Guard	State Capital
Dwelling	County Seat
Row of Dwellings	Other Cities and Villages
Cemetery	Incorporated City or Village
Church or Other Religious Institution	Triangulation Station
Church with Cemetery Adjacent	Points Between Which Distances Are Measured Indicated Thus 8.6 MI.
Hospital	Latitude and Longitude 100°15' 41°45'
Business	
Industrial Plant	

LAMBERT CONFORMAL CONIC PROJECTION
1983 NORTH AMERICAN DATUM
NEBRASKA COORDINATE SYSTEM

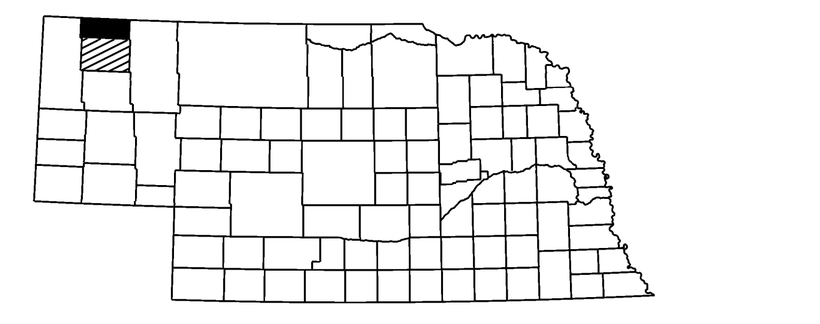

KEY TO COUNTIES

NDOR Nebraska Department of Roads

www.transportation.nebraska.gov

POPULATION AS OF 2010 CENSUS
STATE HIGHWAYS CORRECTED TO 2013

This map is to be used for information only and is not intended to show ownership or to be definitive on which roads are public under Nebraska Law. The Nebraska Department of Roads makes no warranties, guarantees or representations for the accuracy of this information and assumes no liability for errors or omissions. Any inconsistencies should be reported to NDOR.