GENERAL HIGHWAY MAP

DAWES COUNTY

SOUTH HALF

NEBRASKA

PREPARED BY THE

DEPARTMENT OF ROADS

GIS/MAPPING SECTION

IN COOPERATION WITH THE

U.S. DEPARTMENT OF TRANSPORTATION

FEDERAL HIGHWAY ADMINISTRATION

2013

SCALE 0 1 2 3 4 5 MILES / 0 1 2 3 4 5 KILOMETERS

REVISION HISTORY

DATE	REVISION
JAN 2009	911 SYSTEM
February 2013	County : City Hwy Sub(Larry Hamkin
January 2014	County

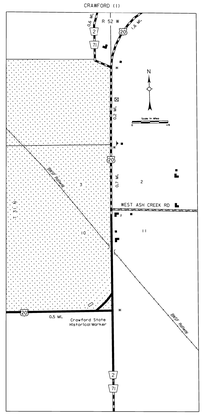

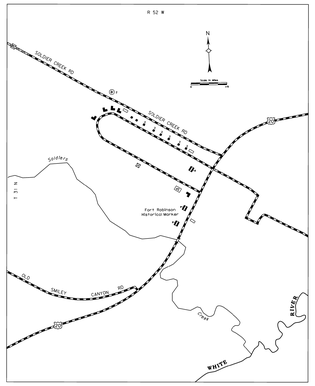

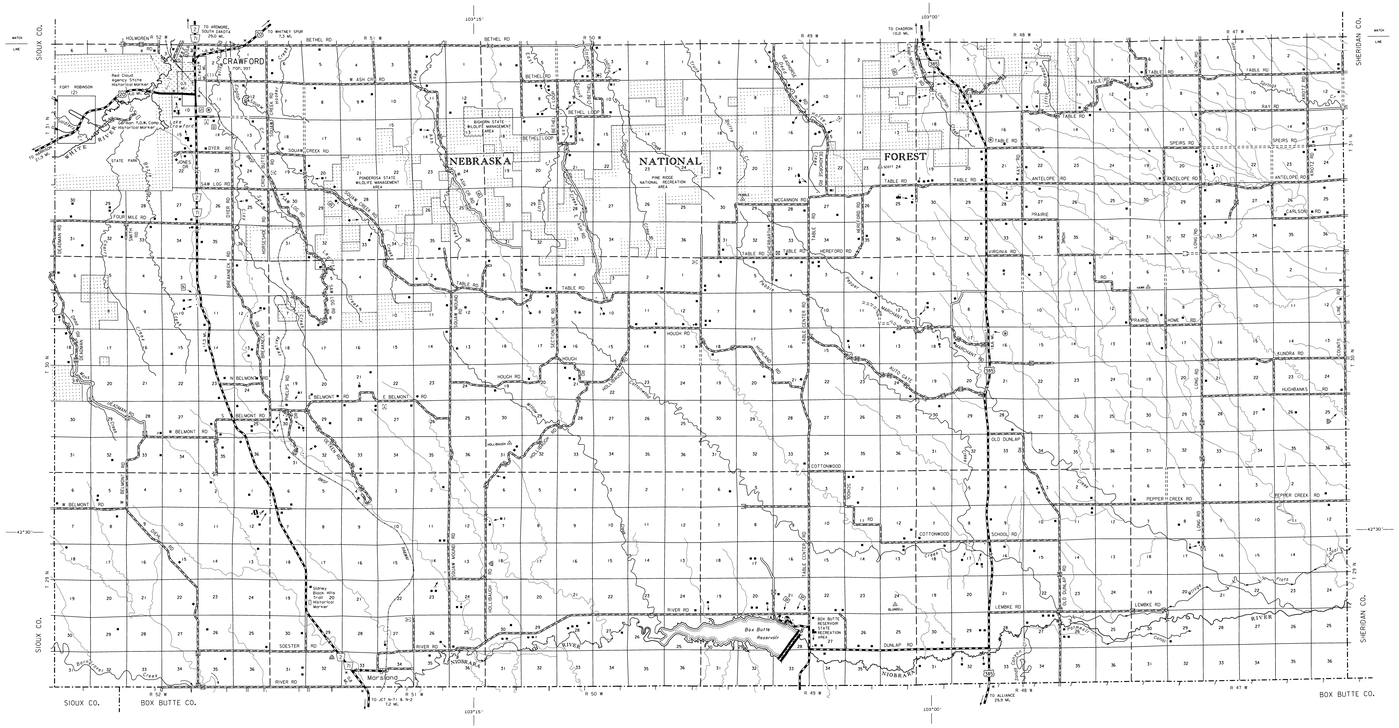

LEGEND

- Primitive Road
- Unimproved Road
- Gravel or Crushed Rock
- Asphalt/Bituminous Surface
- Multiple Lane Undivided Highway, Asphalt/Bituminous Surface
- Concrete/Brick Surface
- Multiple Lane Undivided Highway, Concrete/Brick Surface
- Divided Highway
- Interstate Highway with Full Control of Access
- Side Roads and Streets
- 911 NAMED/Numbered Roads — ADAMS ROAD
- Interstate-Numbered Highway — 80
- US-Numbered Highway — 385
- State-Numbered Highway — 92
- State-Numbered Highway Spur — 159S
- State-Numbered Highway Link — L12C
- Highway Reference Post Number — 000.00
- Interstate Exit Number — 45
- Wide Stream
- Narrow Stream
- Irrigation Ditch
- Reservoir, Pond or Lake
- Reservoir, With Dam
- Highway Bridge-Any Type (over 20' span)
- Small Bridges-Closely Spaced (dashmarks indicate gaps within which bridges are grouped)
- General Bridge (W=wood, S=steel, C=concrete)
- Arch Bridge
- Truss Bridge
- Pedestrian Underpass
- Pedestrian Overpass
- Railroad Overpass
- Railroad Underpass
- Railroad
- Dam with Road on Top
- Cattle Guard
- Dwelling
- Row of Dwellings
- Cemetery
- Church or Other Religious Institution
- Church with Cemetery Adjacent
- Hospital
- Business
- Industrial Plant
- Filling Station
- Grain Elevator
- Aggregate Pit
- Agricultural Experimental Station
- Educational Institutions
- Public Use Area (camp sites, picnic grounds, swimming pools, etc)
- Recreational Facilities (athletic fields, country club, fairgrounds, etc)
- Rest Area
- Ranger Station
- Fish Hatchery
- Community Hall
- Correctional Institution
- Tourist Court or Motel
- Monument-Small
- Museum
- Firestation
- Courthouse
- Armory
- Post Office
- Highway Maintenance Yard
- Dump Area
- Sewage Disposal Plant
- Water Supply Stand Pipe
- Radio or TV Station
- Weight Station or Port of Entry
- Commercial or Municipal Airport
- Airport with Paved Runways
- State Boundary
- County Boundary
- Township Line
- Section Line
- Corporate Limit Lines
- Parks and Other Reservations
- Boundary Limits of Area Shown In Enlargements (see enlargements for outline)
- State Capitol
- County Seat
- Other Cities and Villages
- Incorporated City or Village
- Triangulation Station
- Points Between Which Distances Are Measured Indicated Thus — 10MI 15 / 24KM 45
- Latitude and Longitude — 103°15' / 41°45'

N

LAMBERT CONFORMAL CONIC PROJECTION
1983 NORTH AMERICAN DATUM
NEBRASKA COORDINATE SYSTEM

KEY TO COUNTIES

NDOR Nebraska Department of Roads

POPULATION AS OF 2010 CENSUS
STATE HIGHWAYS CORRECTED TO 2013
AERIAL PHOTOGRAPHY TAKEN IN 2012

This map is to be used for information only and is not intended to show ownership or to be definitive on which roads are public or private. The Nebraska Department of Roads makes no warranties, guarantees or representations for the accuracy of this information and assumes no liability for errors or omissions. Any inconsistencies should be reported to NDOR.