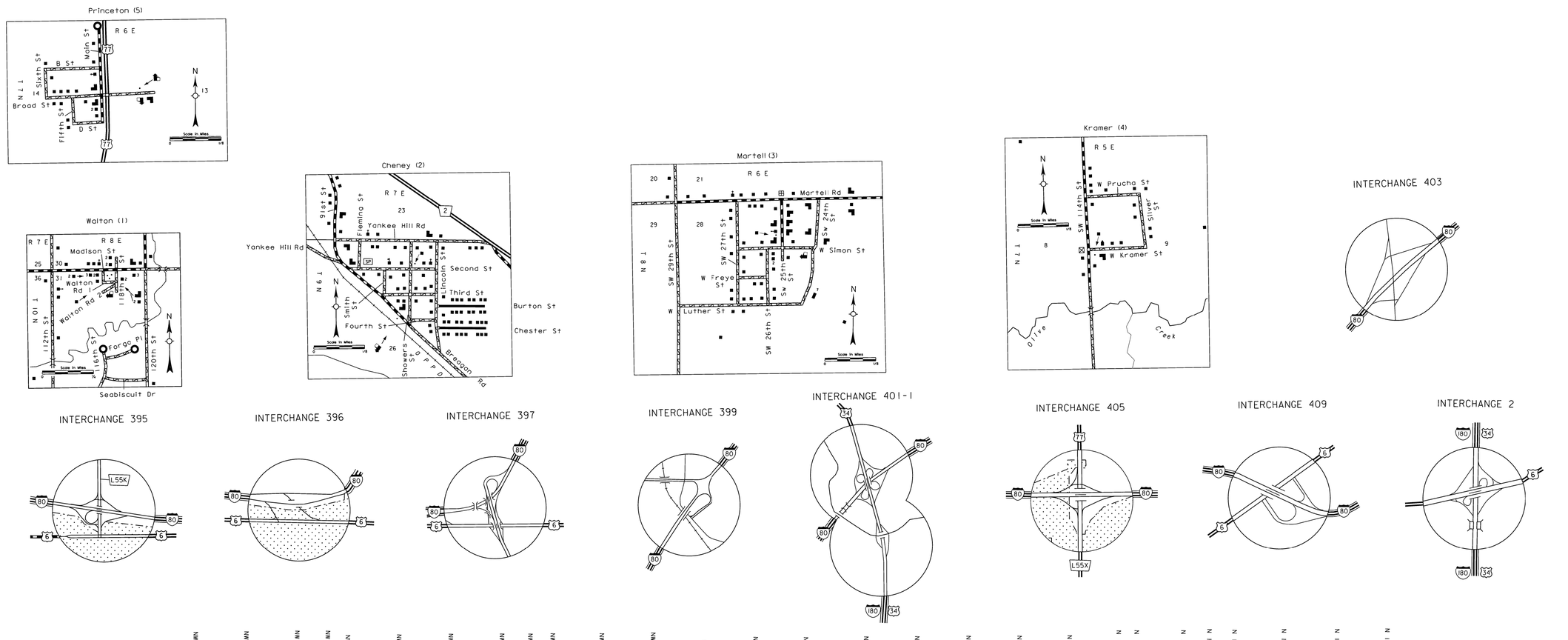

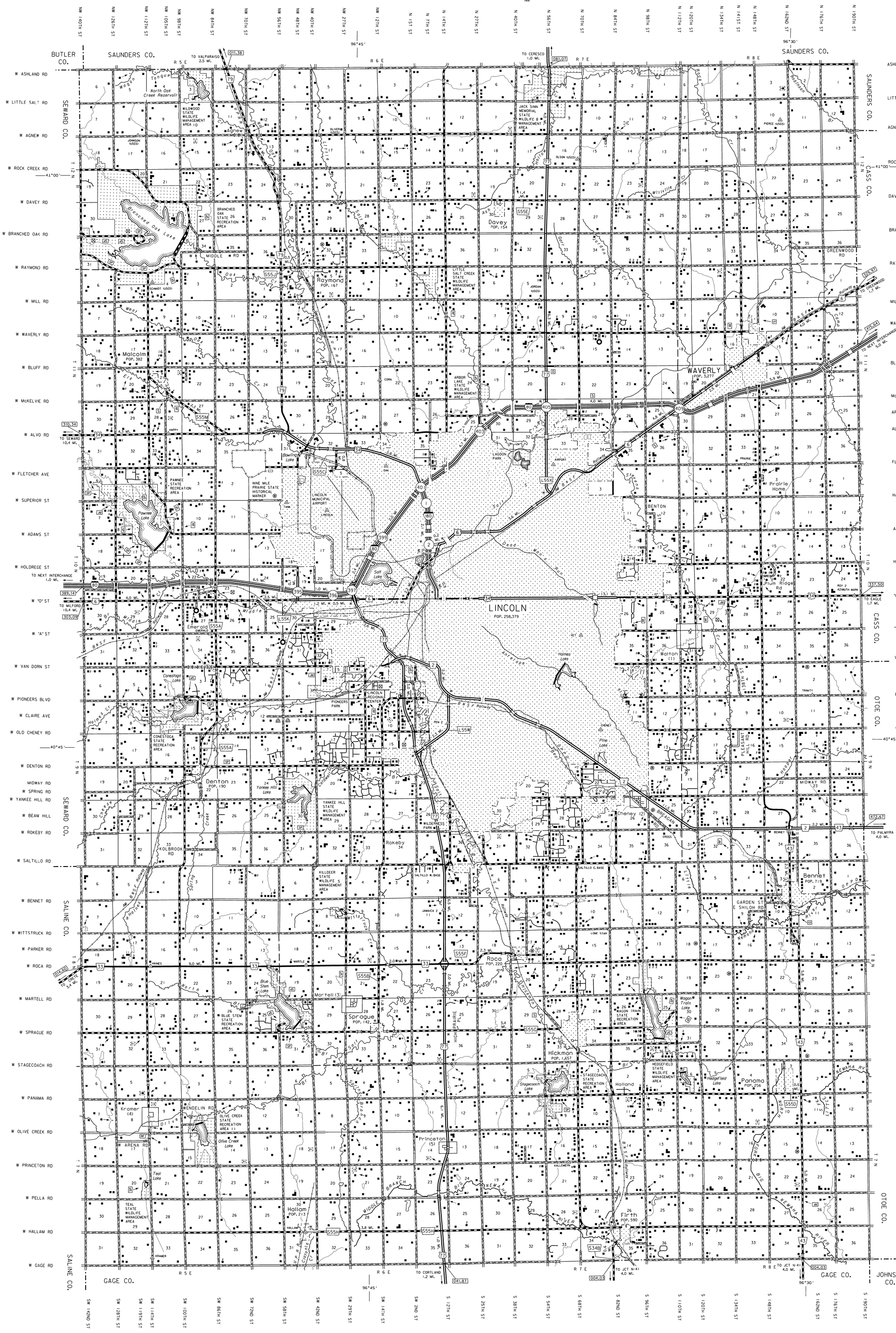

REVISION HISTORY

2009	COUNTY INVENTORY
APRIL 2010	COUNTY
FEBRUARY 2011	HWY CHANGE ON SSG
MAY 2012	UPDATED HICKMAN BRIDGE ON S. 68TH ST.
AUG/SEPT 2012	LINCOLN CORP. LIMITS
JANUARY 2014	CORRECTED AIRPORT BOUNDARY

GENERAL HIGHWAY MAP
LANCASTER COUNTY
NEBRASKA

PREPARED BY THE
DEPARTMENT OF ROADS
GIS/MAPPING SECTION
IN COOPERATION WITH THE
U.S. DEPARTMENT OF TRANSPORTATION
FEDERAL HIGHWAY ADMINISTRATION
2009

SCALE: 0 1 2 3 4 5 MILES / 0 1 2 3 4 5 KILOMETERS

LAMBERT CONFORMAL CONIC PROJECTION
1983 NORTH AMERICAN DATUM
NEBRASKA COORDINATE SYSTEM

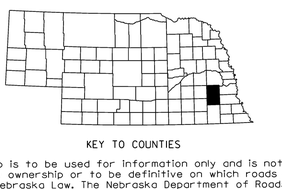

KEY TO COUNTIES

This map is to be used for information only and is not intended to show ownership or to be definitive on which roads are public under Nebraska Law. The Nebraska Department of Roads makes no warranty, representation or guarantee as to the content, sufficiency, or purpose of this information and assumes no liability for errors or omissions. Any inconsistencies should be reported to NDOR.

Nebraska Department of Roads

LEGEND

- Primitive Road
- Unimproved Road
- Gravel or Crushed Rock
- Asphalt/Bituminous Surface
- Multiple Lane Undivided Highway Asphalt/Bituminous Surface
- Concrete/Brick Surface
- Multiple Lane Undivided Highway Concrete/Brick Surface
- Divided Highway
- Interstate Highway with Full Control of Access
- Side Roads and Streets
- 911 NAMED/Numbered Roads ..... ADAMS ROAD
- Highway Reference Post Number 000.00
- Interstate-Numbered Highway
- US-Numbered Highway 136
- State-Numbered Highway 112
- State-Numbered Highway Spur 112S
- State-Numbered Highway Link L12C
- Interstate Exit Number 269
- Wide Stream
- Narrow Stream
- Irrigation Ditch
- Reservoir, Pond or Lake
- Reservoir, With Dam
- Highway Bridge-Any Type (over 20' span)
- Small Bridges-Closely Spaced (abutments indicate data within which bridges are grouped)
- General Bridge (w-wood, s-steel, c-concrete)
- Arch Bridge
- Truss Bridge
- Pedestrian Underpass
- Pedestrian Overpass
- Railroad Overpass
- Railroad Underpass
- Railroad
- Dam with Road on Top
- Cattle Guard
- Dwelling
- Row of Dwellings
- Cemetery
- Church or Other Religious Institution
- Church with Cemetery Adjacent
- Hospital
- Business
- Industrial Plant
- Filling Station
- Grain Elevator
- Aggregate Pit
- Agricultural Experimental Station
- Educational Institutions
- Public Use Area (camp sites, picnic ground, swimming pool, etc.)
- Recreational Facilities (athletic field, country club, fairgrounds, etc.)
- Rest Area
- Ranger Station
- Fish Hatchery
- Community Hall
- Correctional Institution
- Tourist Court or Motel
- Monument-Small
- Museum
- Firestation
- Courthouse
- Armory
- Post Office
- Highway Maintenance Yard
- Dump Area
- Sewage Disposal Plant
- Water Supply Stand Pipe
- Radio or TV Station
- Weight Station or Port of Entry
- Commercial or Municipal Airport
- Airport with Paved Runways
- State Boundary
- County Boundary
- Township Line
- Section Line
- Corporate Limit Lines
- Parks and Other Reservations
- Boundary Limits of Area Shown in Enlargements (see enlargements for outline)
- State Capital
- County Seat
- Other Cities and Villages
- Incorporated City or Village
- Triangulation Station
- Points Between Which Distances Are Measured Indicated Thus
- Latitude and Longitude

POPULATION AS OF 2010 CENSUS
STATE NUMBERS CORRECTED TO 2010

www.transportation.nebraska.gov

GENERAL HIGHWAY MAP LANCASTER COUNTY NEBRASKA 55