GENERAL HIGHWAY MAP

LINCOLN COUNTY

SOUTH HALF

NEBRASKA

PREPARED BY THE

DEPARTMENT OF ROADS

GIS/MAPPING SECTION

IN COOPERATION WITH THE

U.S. DEPARTMENT OF TRANSPORTATION

FEDERAL HIGHWAY ADMINISTRATION

2012

SCALE 0 1 2 3 4 5 6 7 8 MILES / 0 1 2 3 4 5 6 7 8 9 10 KILOMETERS

REVISION HISTORY

DATE	REVISION
MAR. 2009	911 SYSTEM
AUG. 2009	REALIGNMENT OF RD *2291 & *2295
JULY 2007	NWTL CO. SUPERINTENDENT
2012	COUNTY UPDATE
APRIL 2013	911 SYSTEM

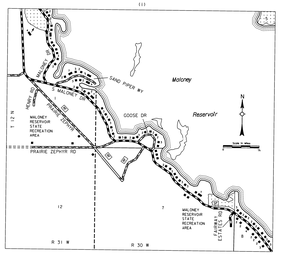

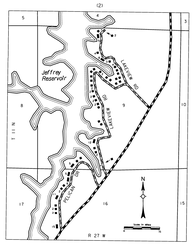

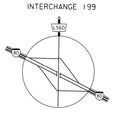

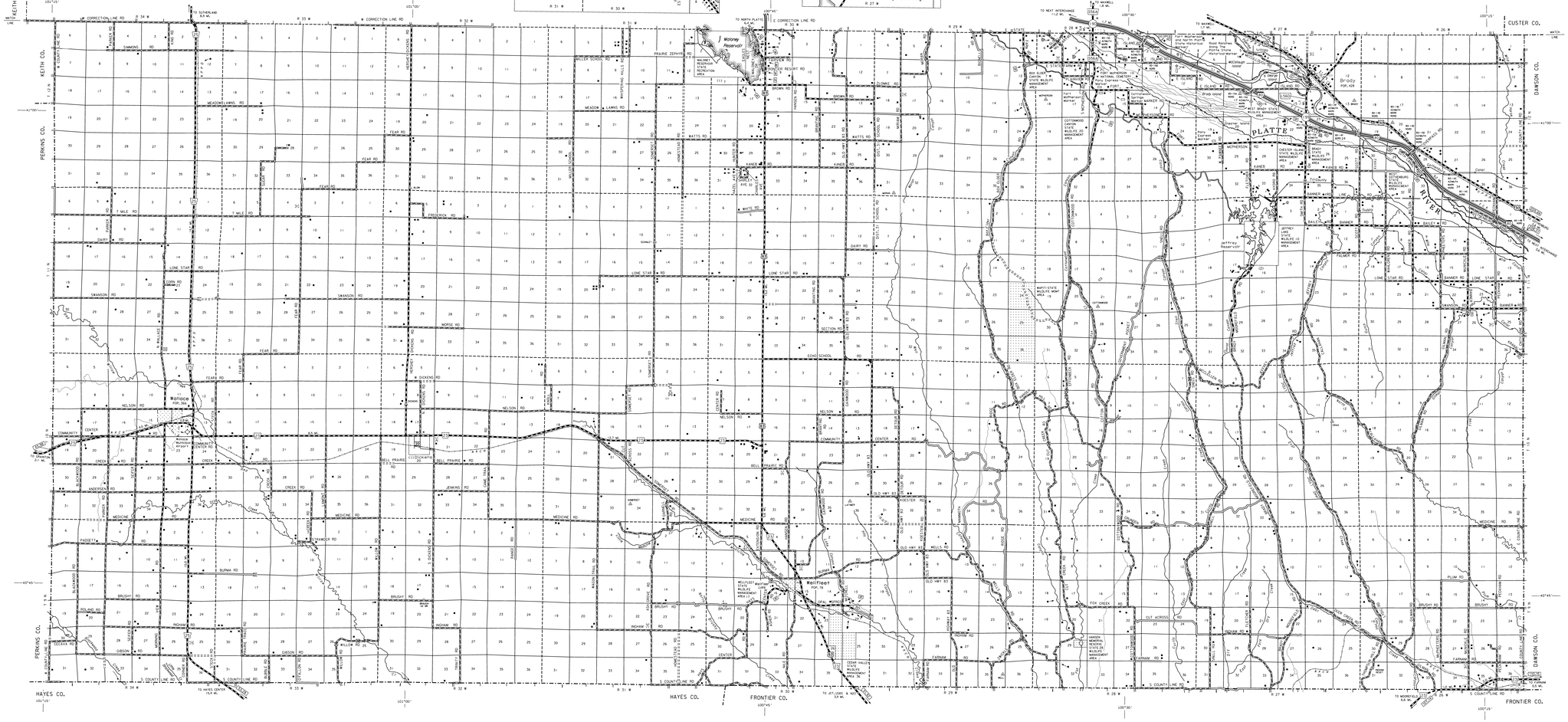

LEGEND

- Primitive Road
- Unimproved Road
- Gravel or Crushed Rock
- Asphalt/Bituminous Surface
- Multiple Lane Undivided Highway, Asphalt/Bituminous Surface
- Concrete/Brick Surface
- Multiple Lane Undivided Highway, Concrete/Brick Surface
- Divided Highway
- Interstate Highway with Full Control of Access
- Side Roads and Streets
- 911 NAMED/Numbered Roads ADAMS ROAD
- Interstate-Numbered Highway 80
- US-Numbered Highway 283
- State-Numbered Highway 92
- State-Numbered Highway Spur 158
- State-Numbered Highway Link 157
- Highway Reference Post Number 200
- Interstate Exit Number 216
- Wide Stream
- Narrow Stream
- Irrigation Ditch
- Reservoir, Pond or Lake
- Reservoir, With Dam
- Highway Bridge-Any Type (over 20' span)
- Small Bridges-Closely Spaced (abutments indicate decks within which culverts are not shown)
- General Bridge (w=wood, s=steel, c=concrete)
- Arch Bridge
- Truss Bridge
- Pedestrian Underpass
- Pedestrian Overpass
- Railroad Overpass
- Railroad Underpass
- Railroad
- Dam with Road on Top
- Cattle Guard
- Dwelling
- Row of Dwellings
- Cemetery
- Church or Other Religious Institution
- Church with Cemetery Adjacent
- Hospital
- Business
- Industrial Plant
- Filling Station
- Grain Elevator
- Aggregate Pit
- Agricultural Experimental Station
- Educational Institutions
- Public Use Area (name site, picnic ground, swimming pool, etc.)
- Recreational Facilities (athletic field, country club, fairground, etc.)
- Rest Area
- Ranger Station
- Fish Hatchery
- Community Hall
- Correctional Institution
- Tourist Court or Motel
- Monument-Small
- Museum
- Firestation
- Courthouse
- Armory
- Post Office
- Highway Maintenance Yard
- Dump Area
- Sewage Disposal Plant
- Water Supply Stand Pipe
- Radio or TV Station
- Weight Station or Port of Entry
- Commercial or Municipal Airport
- Airport with Paved Runways
- State Boundary
- County Boundary
- Township Line
- Section Line
- Corporate Limit Lines
- Parks and Other Reservations
- Boundary Limits of Area Shown in Enlargements (see enlargements for outline)
- State Capital
- County Seat
- Other Cities and Villages
- Incorporated City or Village
- Trilongulation Station
- Points Between Which Distances Are Measured Indicated Thus
- Latitude and Longitude 100°15' / 41°45'

N

LAMBERT CONFORMAL CONIC PROJECTION
1983 NORTH AMERICAN DATUM
NEBRASKA COORDINATE SYSTEM

KEY TO COUNTIES

This map is to be used for information only and is not intended to show ownership or to be definitive on which roads are public under Nebraska Law. The Nebraska Department of Roads makes no warranties, guarantees or representations for the accuracy of the information contained herein. Any errors or omissions, any inconsistencies should be reported to NDOR.

NDOR Nebraska Department of Roads

POPULATION AS OF 2010 CENSUS
STATE HIGHWAYS CORRECTED TO 2012

www.transportation.nebraska.gov