GENERAL HIGHWAY MAP

SARPY COUNTY

NEBRASKA

PREPARED BY THE

DEPARTMENT OF ROADS

GIS/MAPPING SECTION

IN COOPERATION WITH THE

U.S. DEPARTMENT OF TRANSPORTATION

FEDERAL HIGHWAY ADMINISTRATION

SCALE 0 1 2 3 4 5 6 MILES / 0 1 2 3 4 5 6 KILOMETERS

INVENTORY DATE:

2006

REVISION HISTORY

DATE	REVISION
JULY, 2003	COUNTY w/2000s Inventory
November 2006	
May 2008	City Limits Update
July 5, 2009	City Limits Update
Jan 27, 2012	City Limits Update
Oct 18, 2013	Surface Change - N370
Nov 5, 2014	Add Realigned Hwy 34

(1) NEBRASKA HIGHWAYS 370 & 50 INTERCHANGE

(2) US HIGHWAY 75 & CHANDLER RD INTERCHANGE

(3) NEBRASKA HWY 370 & FT CROOK RD INTERCHANGE

(4) US HIGHWAY 75 & CAPEHART RD INTERCHANGE

INTERCHANGE 432

INTERCHANGE 439

INTERCHANGE 440

INTERCHANGE 442

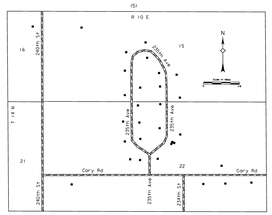

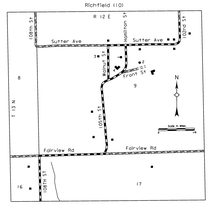

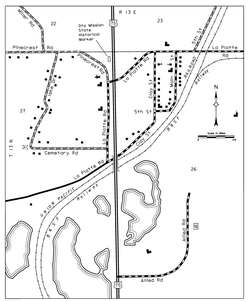

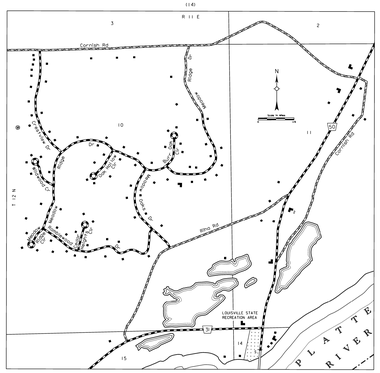

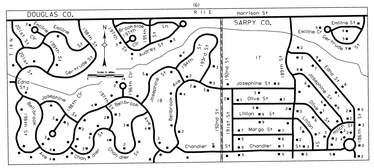

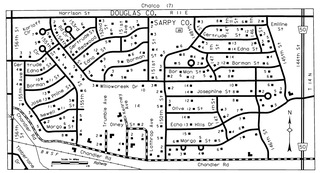

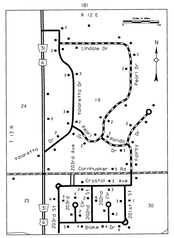

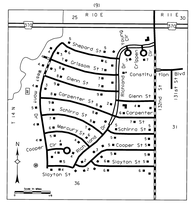

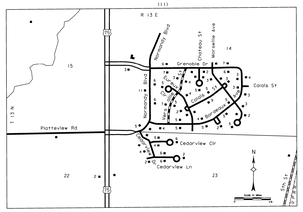

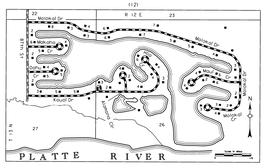

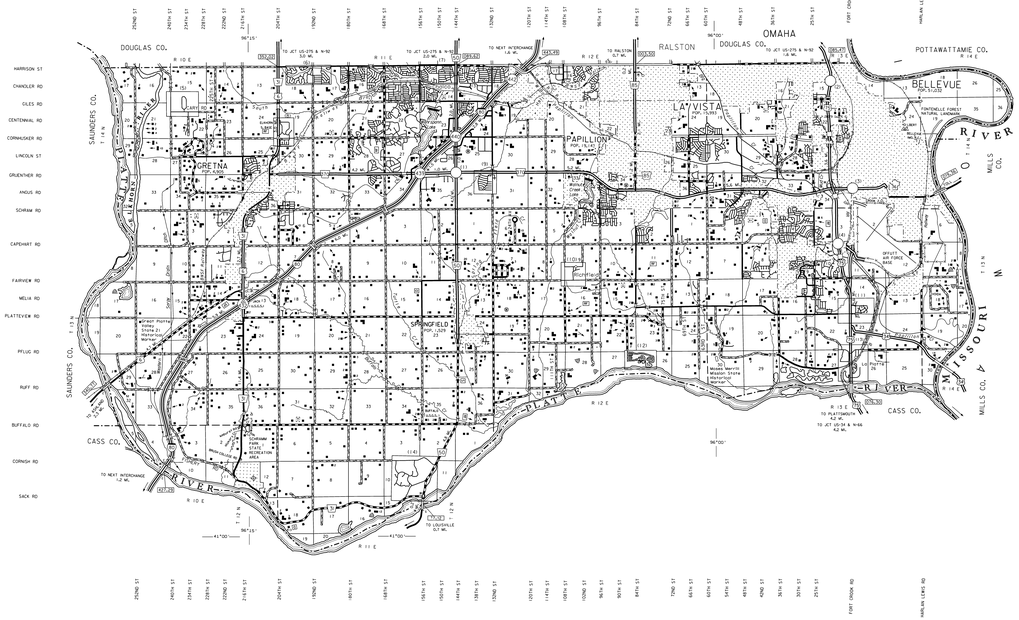

LEGEND

- Primitive Road
- Unimproved Road
- Gravel or Crushed Rock
- Asphalt/Bituminous Surface
- Multiple Lane Undivided Highway, Asphalt/Bituminous Surface
- Concrete/Brick Surface
- Multiple Lane Undivided Highway, Concrete/Brick Surface
- Divided Highway
- Interstate Highway with Full Control of Access
- Side Roads and Streets
- 911 NAMED/Numbered Roads — ADAMS ROAD
- Interstate-Numbered Highway — 80
- US-Numbered Highway — 75
- State-Numbered Highway — 50
- State-Numbered Highway Spur — 50S
- State-Numbered Highway Link — 50C
- Highway Reference Post Number — 000.00
- Interstate Exit Number — 56
- Wide Stream
- Narrow Stream
- Irrigation Ditch
- Reservoir, Pond or Lake
- Reservoir, With Dam
- Highway Bridge-Any Type (over 20' span)
- Small Bridges-Closely Spaced (structures less than 20' span which bridge the highway)
- General Bridge (e.g. overpass, 3-street, 2-carriageway)
- Arch Bridge
- Truss Bridge
- Pedestrian Underpass
- Pedestrian Overpass
- Railroad Overpass
- Railroad Underpass
- Railroad
- Dam with Road on Top
- Cattle Guard
- Dwelling
- Row of Dwellings
- Cemetery
- Church or Other Religious Institution
- Church with Cemetery Adjacent
- Hospital
- Business
- Industrial Plant
- Filling Station
- Grain Elevator
- Aggregate Pit
- Agricultural Experimental Station
- Educational Institutions
- Public Use Area (state/city/county parks, ground, swimming pools, etc)
- Recreational Facilities (athletic fields, country club, fairgrounds, etc)
- Rest Area
- Ranger Station
- Fish Hatchery
- Community Hall
- Correctional Institution
- Tourist Court or Motel
- Monument-Small
- Museum
- Fire Station
- Courthouse
- Armory
- Post Office
- Highway Maintenance Yard
- Dump Area
- Sewage Disposal Plant
- Water Supply Stand Pipe
- Radio or TV Station
- Weight Station or Port of Entry
- Commercial or Municipal Airport
- Airport with Paved Runways
- State Boundary
- County Boundary
- Township Line
- Section Line
- Corporate Limit Lines
- Parks and Other Reservations
- Boundary Limits of Area Shown in Enlargements (see enlargements for outline)
- State Capital
- County Seat
- Other Cities and Villages
- Incorporated City or Village
- Triangulation Station
- Points Between Which Distances Are Measured Indicated Thus
- Latitude and Longitude — 100°15' / 41°45'

N

LAMBERT CONFORMAL CONIC PROJECTION
1983 NORTH AMERICAN DATUM
NEBRASKA COORDINATE SYSTEM

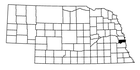

KEY TO COUNTIES

NDOR Nebraska Department of Roads

www.transportation.nebraska.gov

POPULATION AS OF 2010 CENSUS
STATE HIGHWAYS CORRECTED TO 2010
DIGITAL AERIAL PHOTOGRAPHY (DOQQ) TAKEN IN 2007

This map is to be used for information only and is not intended to show ownership or to be definitive on which roads are public under Nebraska Law. The Nebraska Department of Roads makes no warranty, guarantee or representation regarding the accuracy of this information and assumes no liability for errors or omissions. Any inconsistencies should be reported to NDOR.