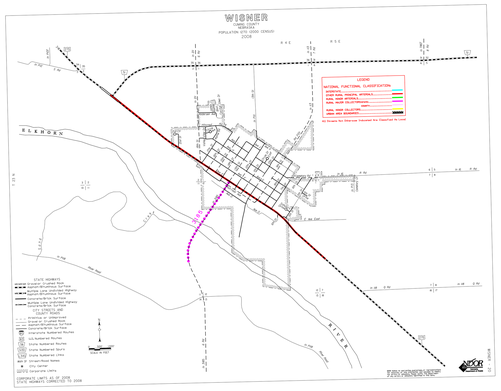
WINNER
WINNER CITY
TRIPP COUNTY
POPULATION 570 (2000 CENSUS)
2008
LEGEND
NATIONAL FUNCTIONAL CLASSIFICATION
PRINCIPAL ARTERIAL
MINOR ARTERIAL
MAJOR COLLECTOR
MINOR COLLECTOR
LOCAL
ON SYSTEM NHS MILEAGE INDICATED BY CLASSIFIED ON LOCAL
ELKHORN
RIVER
STATE HIGHWAYS
Divided Crushed Rock
Undivided Bituminous Surface
Multiple Lane Interstate Highway
Multiple Lane Divided Highway
Concrete/Brick Surface
Undivided Multiple Lane Highway
Concrete/Brick Surface
CITY STREETS AND
COUNTY ROADS
Divided or Crushed Rock
Undivided Bituminous Surface
Concrete/Brick Surface
Gravel Surface
U.S. Numbered Routes
State Numbered Routes
State Numbered Spurs
State Numbered Links
Unnumbered Routes
Unnumbered Numbered Routes
Unnumbered Numbered Routes
City Capital
Incorporate Limits
Scale 1" = 1000'
CORPORATE LIMITS AS OF 2008
STATE HIGHWAYS CORRECTED TO 2008
BY DIVISION OF PLANNING/RESEARCH
STATE OF SOUTH DAKOTA
DEPARTMENT OF TRANSPORTATION
NICOR
CONSULTING
INC.
01

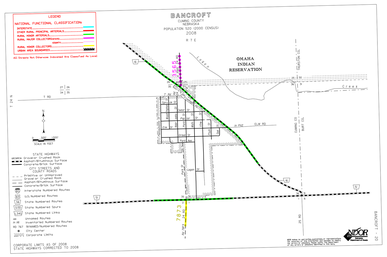
BANCROFT
BANCROFT CITY
TRIPP COUNTY
POPULATION 520 (2000 CENSUS)
2008
LEGEND
NATIONAL FUNCTIONAL CLASSIFICATION
PRINCIPAL ARTERIAL
MINOR ARTERIAL
MAJOR COLLECTOR
MINOR COLLECTOR
LOCAL
ON SYSTEM NHS MILEAGE INDICATED BY CLASSIFIED ON LOCAL
OMAHA
INDIAN
RESERVATION
STATE HIGHWAYS
Divided Crushed Rock
Undivided Bituminous Surface
Multiple Lane Interstate Highway
CITY STREETS AND
COUNTY ROADS
Divided or Crushed Rock
Undivided Bituminous Surface
Concrete/Brick Surface
Gravel Surface
U.S. Numbered Routes
State Numbered Routes
State Numbered Spurs
State Numbered Links
Unnumbered Routes
Unnumbered Numbered Routes
City Capital
Incorporate Limits
Scale 1" = 1000'
CORPORATE LIMITS AS OF 2008
STATE HIGHWAYS CORRECTED TO 2008
BY DIVISION OF PLANNING/RESEARCH
STATE OF SOUTH DAKOTA
DEPARTMENT OF TRANSPORTATION
NICOR
CONSULTING
INC.
02

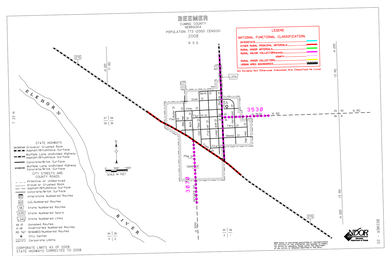
BEMIDJI
BEMIDJI CITY
BEMIDJI COUNTY
POPULATION 1000 (2000 CENSUS)
2008
LEGEND
NATIONAL FUNCTIONAL CLASSIFICATION
PRINCIPAL ARTERIAL
MINOR ARTERIAL
MAJOR COLLECTOR
MINOR COLLECTOR
LOCAL
ON SYSTEM NHS MILEAGE INDICATED BY CLASSIFIED ON LOCAL
ELKHORN
RIVER
STATE HIGHWAYS
Divided Crushed Rock
Undivided Bituminous Surface
Multiple Lane Interstate Highway
Multiple Lane Divided Highway
Concrete/Brick Surface
Undivided Multiple Lane Highway
Concrete/Brick Surface
CITY STREETS AND
COUNTY ROADS
Divided or Crushed Rock
Undivided Bituminous Surface
Concrete/Brick Surface
Gravel Surface
U.S. Numbered Routes
State Numbered Routes
State Numbered Spurs
State Numbered Links
Unnumbered Routes
Unnumbered Numbered Routes
Unnumbered Numbered Routes
City Capital
Incorporate Limits
Scale 1" = 1000'
CORPORATE LIMITS AS OF 2008
STATE HIGHWAYS CORRECTED TO 2008
BY DIVISION OF PLANNING/RESEARCH
STATE OF SOUTH DAKOTA
DEPARTMENT OF TRANSPORTATION
NICOR
CONSULTING
INC.
03

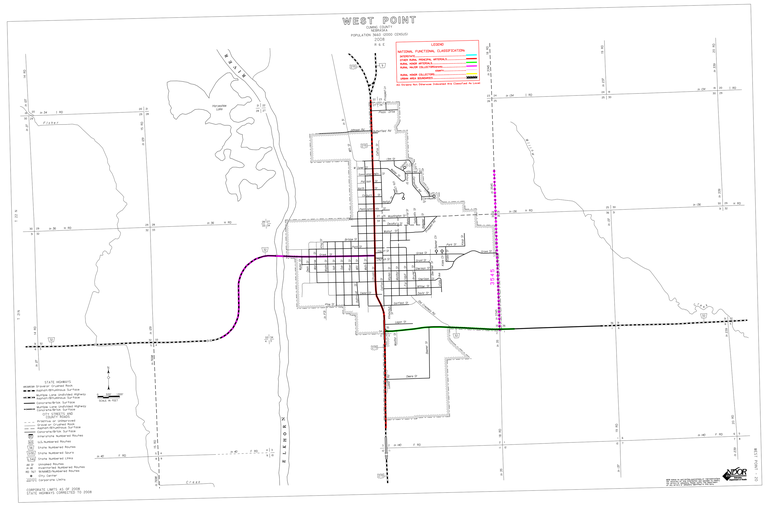
WEST POINT
WEST POINT CITY
THURSTON COUNTY
POPULATION 1000 (2000 CENSUS)
2008
LEGEND
NATIONAL FUNCTIONAL CLASSIFICATION
PRINCIPAL ARTERIAL
MINOR ARTERIAL
MAJOR COLLECTOR
MINOR COLLECTOR
LOCAL
ON SYSTEM NHS MILEAGE INDICATED BY CLASSIFIED ON LOCAL
ELKHORN
RIVER
STATE HIGHWAYS
Divided Crushed Rock
Undivided Bituminous Surface
Multiple Lane Interstate Highway
Multiple Lane Divided Highway
Concrete/Brick Surface
Undivided Multiple Lane Highway
Concrete/Brick Surface
CITY STREETS AND
COUNTY ROADS
Divided or Crushed Rock
Undivided Bituminous Surface
Concrete/Brick Surface
Gravel Surface
U.S. Numbered Routes
State Numbered Routes
State Numbered Spurs
State Numbered Links
Unnumbered Routes
Unnumbered Numbered Routes
Unnumbered Numbered Routes
City Capital
Incorporate Limits
Scale 1" = 1000'
CORPORATE LIMITS AS OF 2008
STATE HIGHWAYS CORRECTED TO 2008
BY DIVISION OF PLANNING/RESEARCH
STATE OF SOUTH DAKOTA
DEPARTMENT OF TRANSPORTATION
NICOR
CONSULTING
INC.
04