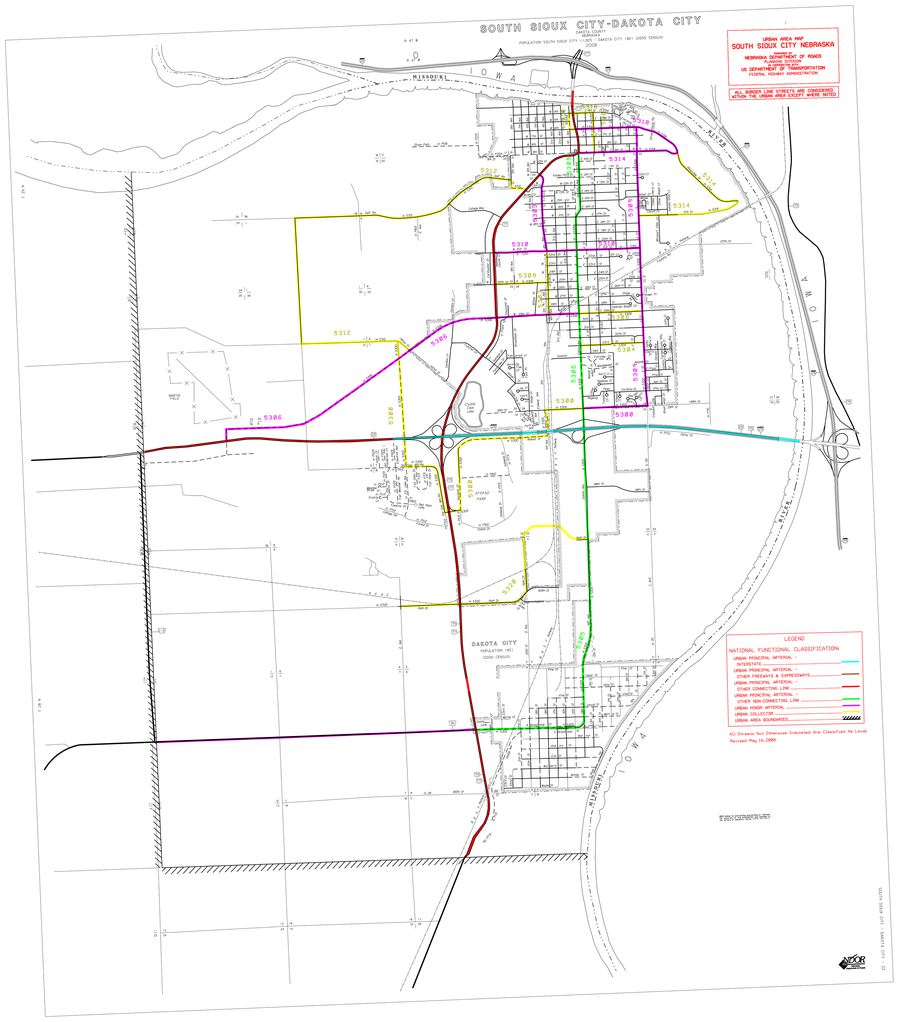
SOUTH SIOUX CITY-DAKOTA CITY
DAKOTA COUNTY
NEBRASKA
POPULATION SOUTH SIOUX CITY - 11,803 - DAKOTA CITY 1621 - (2000 CENSUS)
2008
URBAN AREA MAP
SOUTH SIOUX CITY NEBRASKA
NEBRASKA DEPARTMENT OF ROADS
PLANNING & RESEARCH
US DEPARTMENT OF TRANSPORTATION
FEDERAL HIGHWAY ADMINISTRATION
ALL BORDER LINE STREETS ARE CONSIDERED WITHIN THE URBAN AREA EXCEPT WHERE NOTED.
MISSOURI
RIVER
IOWA
NEBRASKA
DAKOTA CITY
LEGEND
NATIONAL FUNCTIONAL CLASSIFICATION:
URBAN PRINCIPAL ARTERIAL - INTERSTATE
URBAN PRINCIPAL ARTERIAL - OTHER FREEWAYS & EXPRESSWAYS
URBAN PRINCIPAL ARTERIAL - OTHER CONNECTING LINK
URBAN PRINCIPAL ARTERIAL - OTHER NON-CONNECTING LINK
URBAN MINOR ARTERIAL
URBAN COLLECTOR
URBAN AREA BOUNDARIES
All Streets Not Otherwise Indicated Are Classified As Local
Revised May 14, 2009

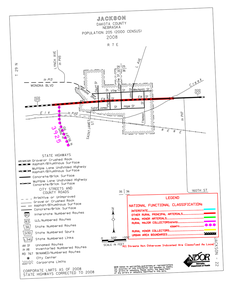
JACKSON
DAKOTA COUNTY
NEBRASKA
POPULATION 205 (2000 CENSUS)
2008
STATE HIGHWAYS
COUNTY ROADS
LEGEND
NATIONAL FUNCTIONAL CLASSIFICATION:
All Streets Not Otherwise Indicated Are Classified As Local
CORPORATE LIMITS AS OF 2008
STATE HIGHWAYS CORRECTED TO 2008

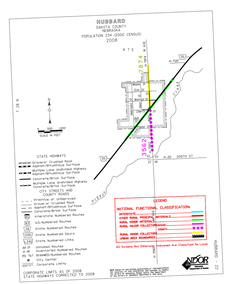
HUBBARD
DAKOTA COUNTY
NEBRASKA
POPULATION 204 (2000 CENSUS)
2008
STATE HIGHWAYS
COUNTY ROADS
LEGEND
NATIONAL FUNCTIONAL CLASSIFICATION:
All Streets Not Otherwise Indicated Are Classified As Local
CORPORATE LIMITS AS OF 2008
STATE HIGHWAYS CORRECTED TO 2008

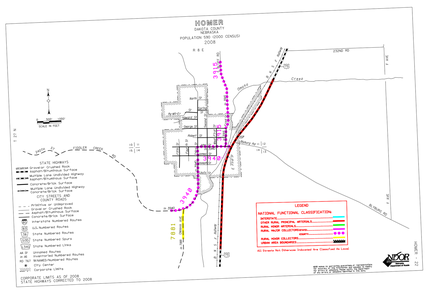
HOMER
DAKOTA COUNTY
NEBRASKA
POPULATION 592 (2000 CENSUS)
2008
STATE HIGHWAYS
COUNTY ROADS
LEGEND
NATIONAL FUNCTIONAL CLASSIFICATION:
All Streets Not Otherwise Indicated Are Classified As Local
CORPORATE LIMITS AS OF 2008
STATE HIGHWAYS CORRECTED TO 2008

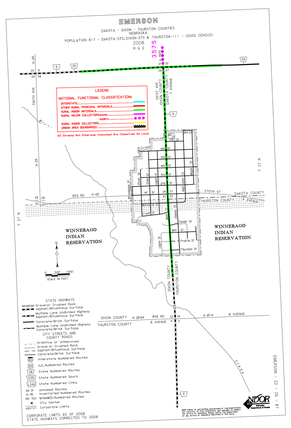
EMERSON
DAKOTA - DIXON - THURSTON COUNTIES
NEBRASKA
POPULATION 817 - DAKOTA-1533,DIXON-573 & THURSTON-111 - (2000 CENSUS)
2008
LEGEND
NATIONAL FUNCTIONAL CLASSIFICATION:
All Streets Not Otherwise Indicated Are Classified As Local
WINNEBAGO INDIAN RESERVATION
WINNEBAGO INDIAN RESERVATION
STATE HIGHWAYS
COUNTY ROADS
CORPORATE LIMITS AS OF 2008
STATE HIGHWAYS CORRECTED TO 2008