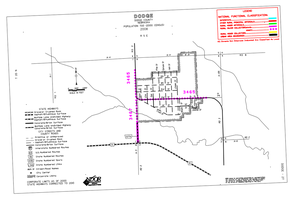
DODGE
VILLAGE
NEBRASKA
POPULATION 204 (CENSUS)
2010
LEGEND
FUNCTIONAL CLASSIFICATION
RURAL MAJOR COLLECTOR
RURAL MINOR COLLECTOR
RURAL LOCAL
RURAL MINOR ARTERIAL
RURAL PRINCIPAL ARTERIAL
RURAL INTERSTATE
NOT ON FEDERAL FUNCTIONAL CLASSIFICATION
CITY LIMITS
CORPORATE LIMITS AS OF 2010
STATE HIGHWAYS CORRECTED TO 2010
NDOR
NEBRASKA DEPARTMENT OF ROADS
TRANSPORTATION & MOBILITY PLANNING

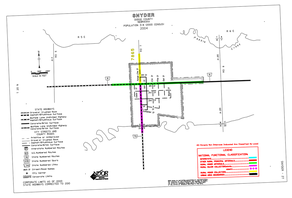
SNYDER
VILLAGE
NEBRASKA
POPULATION 216 (CENSUS)
2010
LEGEND
FUNCTIONAL CLASSIFICATION
RURAL MAJOR COLLECTOR
RURAL MINOR COLLECTOR
RURAL LOCAL
RURAL MINOR ARTERIAL
RURAL PRINCIPAL ARTERIAL
RURAL INTERSTATE
NOT ON FEDERAL FUNCTIONAL CLASSIFICATION
CITY LIMITS
CORPORATE LIMITS AS OF 2010
STATE HIGHWAYS CORRECTED TO 2010
NDOR
NEBRASKA DEPARTMENT OF ROADS
TRANSPORTATION & MOBILITY PLANNING

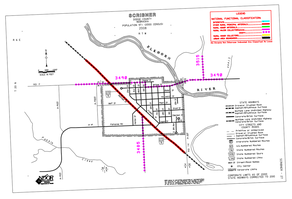
SCRIBNER
CITY
NEBRASKA
POPULATION 976 (CENSUS)
2010
LEGEND
FUNCTIONAL CLASSIFICATION
RURAL MAJOR COLLECTOR
RURAL MINOR COLLECTOR
RURAL LOCAL
RURAL MINOR ARTERIAL
RURAL PRINCIPAL ARTERIAL
RURAL INTERSTATE
NOT ON FEDERAL FUNCTIONAL CLASSIFICATION
CITY LIMITS
CORPORATE LIMITS AS OF 2010
STATE HIGHWAYS CORRECTED TO 2010
NDOR
NEBRASKA DEPARTMENT OF ROADS
TRANSPORTATION & MOBILITY PLANNING

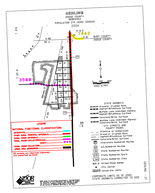
WISNER
CITY
NEBRASKA
POPULATION 1,574 (CENSUS)
2010
LEGEND
FUNCTIONAL CLASSIFICATION
RURAL MAJOR COLLECTOR
RURAL MINOR COLLECTOR
RURAL LOCAL
RURAL MINOR ARTERIAL
RURAL PRINCIPAL ARTERIAL
RURAL INTERSTATE
NOT ON FEDERAL FUNCTIONAL CLASSIFICATION
CITY LIMITS
CORPORATE LIMITS AS OF 2010
STATE HIGHWAYS CORRECTED TO 2010
NDOR
NEBRASKA DEPARTMENT OF ROADS
TRANSPORTATION & MOBILITY PLANNING

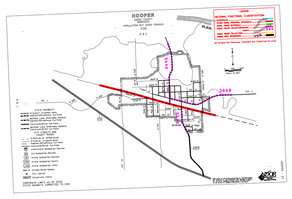
HOOPER
VILLAGE
NEBRASKA
POPULATION 921 (CENSUS)
2010
LEGEND
FUNCTIONAL CLASSIFICATION
RURAL MAJOR COLLECTOR
RURAL MINOR COLLECTOR
RURAL LOCAL
RURAL MINOR ARTERIAL
RURAL PRINCIPAL ARTERIAL
RURAL INTERSTATE
NOT ON FEDERAL FUNCTIONAL CLASSIFICATION
CITY LIMITS
CORPORATE LIMITS AS OF 2010
STATE HIGHWAYS CORRECTED TO 2010
NDOR
NEBRASKA DEPARTMENT OF ROADS
TRANSPORTATION & MOBILITY PLANNING

WINSIDE
VILLAGE
NEBRASKA
POPULATION 1,000 (CENSUS)
2010
LEGEND
FUNCTIONAL CLASSIFICATION
RURAL MAJOR COLLECTOR
RURAL MINOR COLLECTOR
RURAL LOCAL
RURAL MINOR ARTERIAL
RURAL PRINCIPAL ARTERIAL
RURAL INTERSTATE
NOT ON FEDERAL FUNCTIONAL CLASSIFICATION
CITY LIMITS
CORPORATE LIMITS AS OF 2010
STATE HIGHWAYS CORRECTED TO 2010
NDOR
NEBRASKA DEPARTMENT OF ROADS
TRANSPORTATION & MOBILITY PLANNING

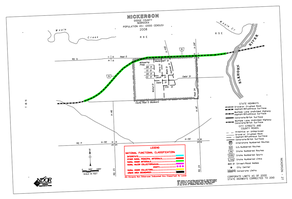
HOCKENBOCK
VILLAGE
NEBRASKA
POPULATION 100 (CENSUS)
2010
LEGEND
FUNCTIONAL CLASSIFICATION
RURAL MAJOR COLLECTOR
RURAL MINOR COLLECTOR
RURAL LOCAL
RURAL MINOR ARTERIAL
RURAL PRINCIPAL ARTERIAL
RURAL INTERSTATE
NOT ON FEDERAL FUNCTIONAL CLASSIFICATION
CITY LIMITS
CORPORATE LIMITS AS OF 2010
STATE HIGHWAYS CORRECTED TO 2010
NDOR
NEBRASKA DEPARTMENT OF ROADS
TRANSPORTATION & MOBILITY PLANNING

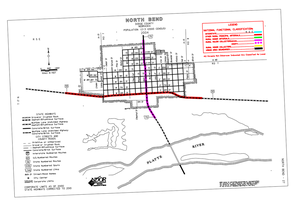
NORTH BEND
CITY
NEBRASKA
POPULATION 1,207 (CENSUS)
2010
LEGEND
FUNCTIONAL CLASSIFICATION
RURAL MAJOR COLLECTOR
RURAL MINOR COLLECTOR
RURAL LOCAL
RURAL MINOR ARTERIAL
RURAL PRINCIPAL ARTERIAL
RURAL INTERSTATE
NOT ON FEDERAL FUNCTIONAL CLASSIFICATION
CITY LIMITS
CORPORATE LIMITS AS OF 2010
STATE HIGHWAYS CORRECTED TO 2010
NDOR
NEBRASKA DEPARTMENT OF ROADS
TRANSPORTATION & MOBILITY PLANNING

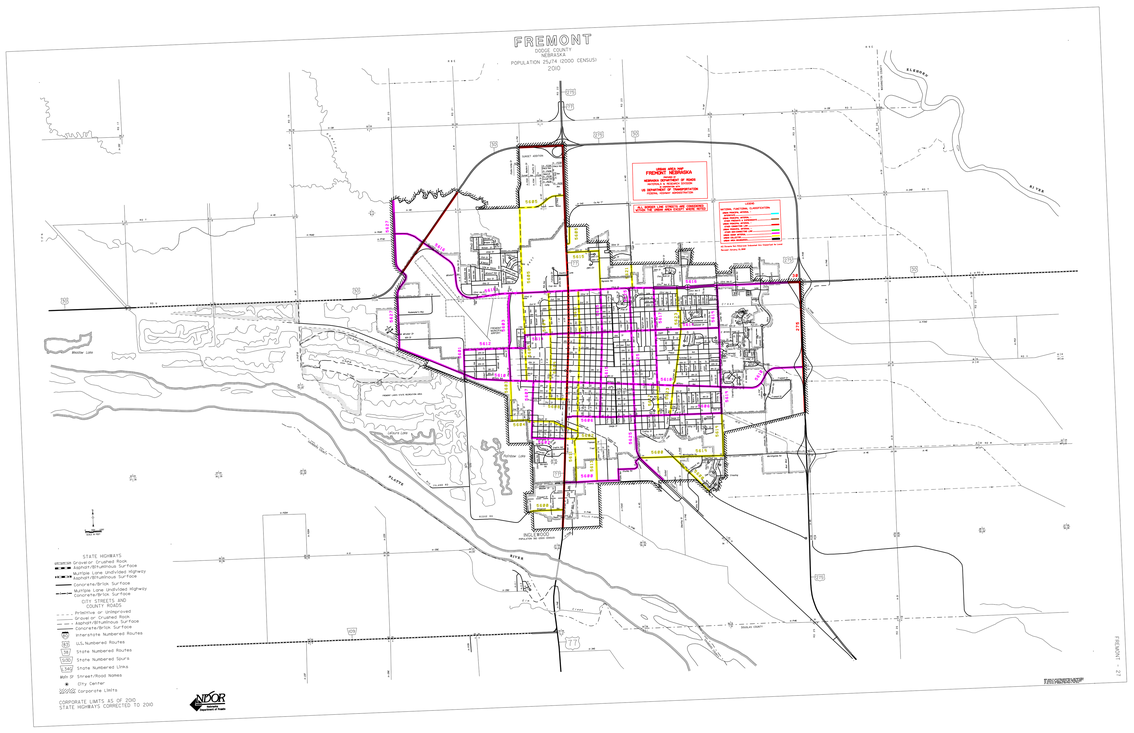
FREMONT
DODGE COUNTY
NEBRASKA
POPULATION 25,174 (2000 CENSUS)
2010
LEGEND
FUNCTIONAL CLASSIFICATION
RURAL MAJOR COLLECTOR
RURAL MINOR COLLECTOR
RURAL LOCAL
RURAL MINOR ARTERIAL
RURAL PRINCIPAL ARTERIAL
RURAL INTERSTATE
NOT ON FEDERAL FUNCTIONAL CLASSIFICATION
CITY LIMITS
CORPORATE LIMITS AS OF 2010
STATE HIGHWAYS CORRECTED TO 2010
NDOR
NEBRASKA DEPARTMENT OF ROADS
TRANSPORTATION & MOBILITY PLANNING
STATE HIGHWAYS
Gravel or Crushed Rock
Asphalt/Bituminous Surface
Multiple Lane Undivided Highway
Asphalt/Bituminous Surface
Concrete/Brick Surface
Multiple Lane Undivided Highway
Concrete/Brick Surface
CITY STREETS AND
COUNTY ROADS
Potential or Unimproved
Gravel or Crushed Rock
Asphalt/Bituminous Surface
Concrete/Brick Surface
Interstate Numbered Routes
U.S. Numbered Routes
State Numbered Routes
State Numbered Spurs
State Numbered Links
Main St Street/Road Names
City Center
Corporate Limits
CORPORATE LIMITS AS OF 2010
STATE HIGHWAYS CORRECTED TO 2010
NDOR
NEBRASKA DEPARTMENT OF ROADS
TRANSPORTATION & MOBILITY PLANNING
FREMONT - 22