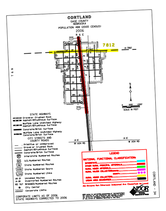
OAKLAND
WAYNE COUNTY
NEBRASKA
POPULATION 1,338 (2000 CENSUS)
2009
7912
LEGEND
NATIONAL FUNCTIONAL CLASSIFICATION
RURAL PRINCIPAL ARTERIAL
RURAL MINOR ARTERIAL
RURAL MAJOR COLLECTOR
RURAL MINOR COLLECTOR
LOCAL
All Routes Not Indicated Shown Are Classified As Local
STATE HIGHWAYS
Gravel or Crushed Rock
Asphalt/Bituminous Surface
Multiple Lane Undivided Highway
Asphalt/Bituminous Surface
Concrete/Brick Surface
Multiple Lane Divided Highway
Concrete/Brick Surface
CITY STREETS AND COUNTY ROADS
Prairie or Unimproved
Gravel or Crushed Rock
Asphalt/Bituminous Surface
Concrete/Brick Surface
Interstate Numbered Routes
U.S. Numbered Routes
State Numbered Routes
State Numbered Spurs
State Numbered Links
Unnamed Routes
Alternate Numbered Routes
Bypass/Business Routes
City Center
Corporate Limits
CORPORATE LIMITS AS OF 2009
STATE HIGHWAYS CORRECTED TO 2004
NDOR
TRANSPORTATION
ENGINEERING
DIVISION
OAK - 1


GLATONA
PUTNAM COUNTY
NEBRASKA
POPULATION 25 (2000 CENSUS)
2009
7488
LEGEND
NATIONAL FUNCTIONAL CLASSIFICATION
RURAL PRINCIPAL ARTERIAL
RURAL MINOR ARTERIAL
RURAL MAJOR COLLECTOR
RURAL MINOR COLLECTOR
LOCAL
All Routes Not Indicated Shown Are Classified As Local
STATE HIGHWAYS
Gravel or Crushed Rock
Asphalt/Bituminous Surface
Multiple Lane Undivided Highway
Asphalt/Bituminous Surface
Concrete/Brick Surface
Multiple Lane Divided Highway
Concrete/Brick Surface
CITY STREETS AND COUNTY ROADS
Prairie or Unimproved
Gravel or Crushed Rock
Asphalt/Bituminous Surface
Concrete/Brick Surface
Interstate Numbered Routes
U.S. Numbered Routes
State Numbered Routes
State Numbered Spurs
State Numbered Links
Unnamed Routes
Alternate Numbered Routes
Bypass/Business Routes
City Center
Corporate Limits
CORPORATE LIMITS AS OF 2009
STATE HIGHWAYS CORRECTED TO 2004
NDOR
TRANSPORTATION
ENGINEERING
DIVISION
GLA - 1

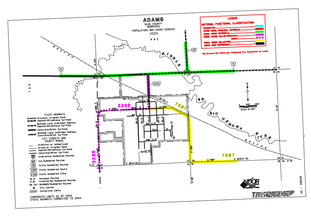
ADAMS
GAGE COUNTY
NEBRASKA
POPULATION 88 (2000 CENSUS)
2009
LEGEND
NATIONAL FUNCTIONAL CLASSIFICATION
RURAL PRINCIPAL ARTERIAL
RURAL MINOR ARTERIAL
RURAL MAJOR COLLECTOR
RURAL MINOR COLLECTOR
LOCAL
All Routes Not Indicated Shown Are Classified As Local
STATE HIGHWAYS
Gravel or Crushed Rock
Asphalt/Bituminous Surface
Multiple Lane Undivided Highway
Asphalt/Bituminous Surface
Concrete/Brick Surface
Multiple Lane Divided Highway
Concrete/Brick Surface
CITY STREETS AND COUNTY ROADS
Prairie or Unimproved
Gravel or Crushed Rock
Asphalt/Bituminous Surface
Concrete/Brick Surface
Interstate Numbered Routes
U.S. Numbered Routes
State Numbered Routes
State Numbered Spurs
State Numbered Links
Unnamed Routes
Alternate Numbered Routes
Bypass/Business Routes
City Center
Corporate Limits
CORPORATE LIMITS AS OF 2009
STATE HIGHWAYS CORRECTED TO 2004
NDOR
TRANSPORTATION
ENGINEERING
DIVISION
ADA - 1

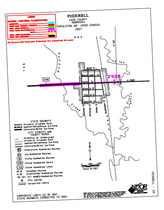
HAGENBILL
GAGE COUNTY
NEBRASKA
POPULATION 0 (2000 CENSUS)
2009
LEGEND
NATIONAL FUNCTIONAL CLASSIFICATION
RURAL PRINCIPAL ARTERIAL
RURAL MINOR ARTERIAL
RURAL MAJOR COLLECTOR
RURAL MINOR COLLECTOR
LOCAL
All Routes Not Indicated Shown Are Classified As Local
STATE HIGHWAYS
Gravel or Crushed Rock
Asphalt/Bituminous Surface
Multiple Lane Undivided Highway
Asphalt/Bituminous Surface
Concrete/Brick Surface
Multiple Lane Divided Highway
Concrete/Brick Surface
CITY STREETS AND COUNTY ROADS
Prairie or Unimproved
Gravel or Crushed Rock
Asphalt/Bituminous Surface
Concrete/Brick Surface
Interstate Numbered Routes
U.S. Numbered Routes
State Numbered Routes
State Numbered Spurs
State Numbered Links
Unnamed Routes
Alternate Numbered Routes
Bypass/Business Routes
City Center
Corporate Limits
CORPORATE LIMITS AS OF 2009
STATE HIGHWAYS CORRECTED TO 2004
NDOR
TRANSPORTATION
ENGINEERING
DIVISION
HAG - 1

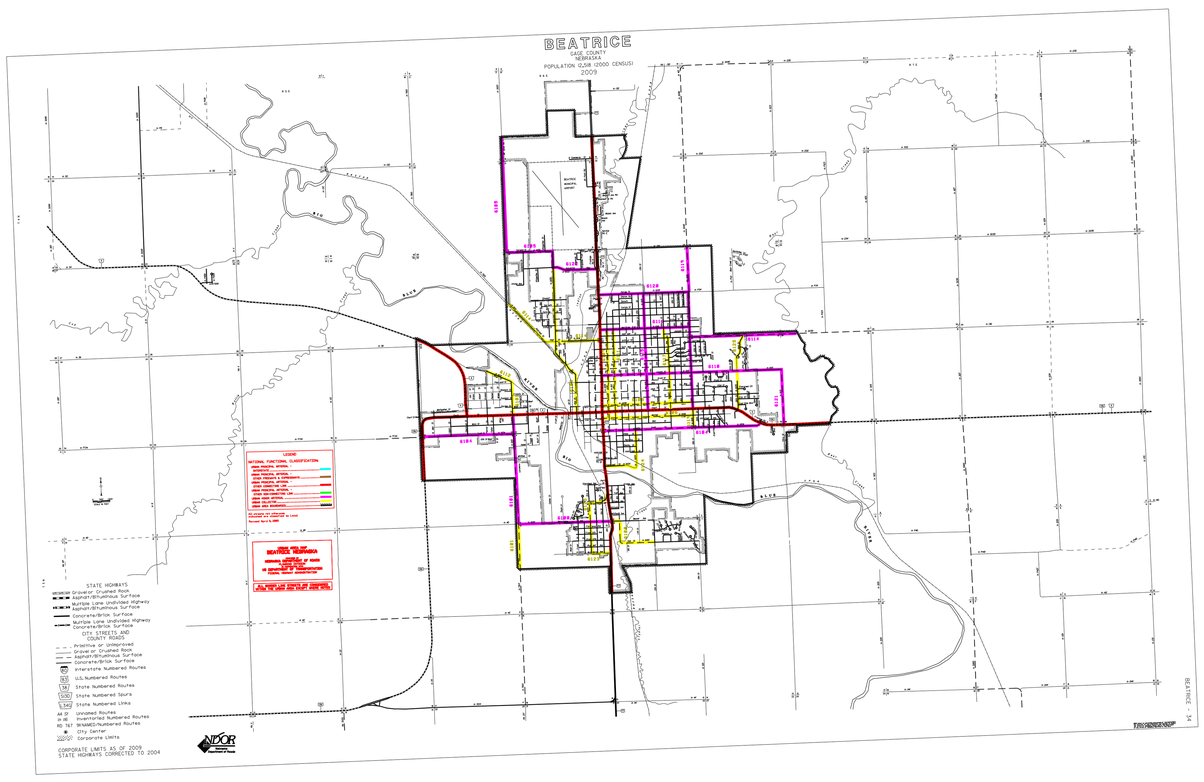
BEATRICE
GAGE COUNTY
NEBRASKA
POPULATION 12,298 (2000 CENSUS)
2009
LEGEND
NATIONAL FUNCTIONAL CLASSIFICATION
RURAL PRINCIPAL ARTERIAL
RURAL MINOR ARTERIAL
RURAL MAJOR COLLECTOR
RURAL MINOR COLLECTOR
URBAN PRINCIPAL ARTERIAL
URBAN MINOR ARTERIAL
URBAN COLLECTOR
LOCAL
All Routes Not Indicated Shown Are Classified As Local
Revised: April 15, 2009
BEATRICE, NEBRASKA
LEGEND
NATIONAL FUNCTIONAL CLASSIFICATION
PRINCIPAL ARTERIAL
MINOR ARTERIAL
COLLECTOR
LOCAL
ALL ROADS NOT SHOWN ARE LOCAL
ALL ROADS NOT INDICATED AS PRINCIPAL OR MINOR ARTERIAL OR COLLECTOR ARE LOCAL
STATE HIGHWAYS
Gravel or Crushed Rock
Asphalt/Bituminous Surface
Multiple Lane Undivided Highway
Asphalt/Bituminous Surface
Concrete/Brick Surface
Multiple Lane Divided Highway
Concrete/Brick Surface
CITY STREETS AND COUNTY ROADS
Prairie or Unimproved
Gravel or Crushed Rock
Asphalt/Bituminous Surface
Concrete/Brick Surface
Interstate Numbered Routes
U.S. Numbered Routes
State Numbered Routes
State Numbered Spurs
State Numbered Links
Unnamed Routes
Alternate Numbered Routes
Bypass/Business Routes
City Center
Corporate Limits
CORPORATE LIMITS AS OF 2009
STATE HIGHWAYS CORRECTED TO 2004
NDOR
TRANSPORTATION
ENGINEERING
DIVISION
BEA - 34

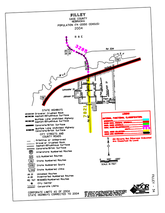
FULLEY
GAGE COUNTY
NEBRASKA
POPULATION 0 (2000 CENSUS)
2009
LEGEND
NATIONAL FUNCTIONAL CLASSIFICATION
RURAL PRINCIPAL ARTERIAL
RURAL MINOR ARTERIAL
RURAL MAJOR COLLECTOR
RURAL MINOR COLLECTOR
LOCAL
All Routes Not Indicated Shown Are Classified As Local
STATE HIGHWAYS
Gravel or Crushed Rock
Asphalt/Bituminous Surface
Multiple Lane Undivided Highway
Asphalt/Bituminous Surface
Concrete/Brick Surface
Multiple Lane Divided Highway
Concrete/Brick Surface
CITY STREETS AND COUNTY ROADS
Prairie or Unimproved
Gravel or Crushed Rock
Asphalt/Bituminous Surface
Concrete/Brick Surface
Interstate Numbered Routes
U.S. Numbered Routes
State Numbered Routes
State Numbered Spurs
State Numbered Links
Unnamed Routes
Alternate Numbered Routes
Bypass/Business Routes
City Center
Corporate Limits
CORPORATE LIMITS AS OF 2009
STATE HIGHWAYS CORRECTED TO 2004
NDOR
TRANSPORTATION
ENGINEERING
DIVISION
FUL - 1

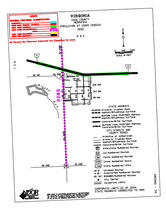
VIRGINIA
GAGE COUNTY
NEBRASKA
POPULATION 0 (2000 CENSUS)
2009
LEGEND
NATIONAL FUNCTIONAL CLASSIFICATION
RURAL PRINCIPAL ARTERIAL
RURAL MINOR ARTERIAL
RURAL MAJOR COLLECTOR
RURAL MINOR COLLECTOR
LOCAL
All Routes Not Indicated Shown Are Classified As Local
STATE HIGHWAYS
Gravel or Crushed Rock
Asphalt/Bituminous Surface
Multiple Lane Undivided Highway
Asphalt/Bituminous Surface
Concrete/Brick Surface
Multiple Lane Divided Highway
Concrete/Brick Surface
CITY STREETS AND COUNTY ROADS
Prairie or Unimproved
Gravel or Crushed Rock
Asphalt/Bituminous Surface
Concrete/Brick Surface
Interstate Numbered Routes
U.S. Numbered Routes
State Numbered Routes
State Numbered Spurs
State Numbered Links
Unnamed Routes
Alternate Numbered Routes
Bypass/Business Routes
City Center
Corporate Limits
CORPORATE LIMITS AS OF 2009
STATE HIGHWAYS CORRECTED TO 2004
NDOR
TRANSPORTATION
ENGINEERING
DIVISION
VIR - 1

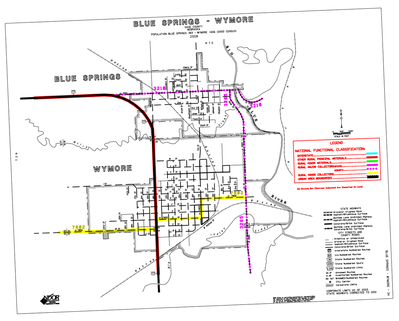
BLUE SPRINGS - WYMORE
GAGE COUNTY
NEBRASKA
POPULATION BLUE SPRINGS: 1,064 (2000 CENSUS)
WYMORE: 1,452 (2000 CENSUS)
2009
BLUE SPRINGS
WYMORE
LEGEND
NATIONAL FUNCTIONAL CLASSIFICATION
RURAL PRINCIPAL ARTERIAL
RURAL MINOR ARTERIAL
RURAL MAJOR COLLECTOR
RURAL MINOR COLLECTOR
LOCAL
All Routes Not Indicated Shown Are Classified As Local
STATE HIGHWAYS
Gravel or Crushed Rock
Asphalt/Bituminous Surface
Multiple Lane Undivided Highway
Asphalt/Bituminous Surface
Concrete/Brick Surface
Multiple Lane Divided Highway
Concrete/Brick Surface
CITY STREETS AND COUNTY ROADS
Prairie or Unimproved
Gravel or Crushed Rock
Asphalt/Bituminous Surface
Concrete/Brick Surface
Interstate Numbered Routes
U.S. Numbered Routes
State Numbered Routes
State Numbered Spurs
State Numbered Links
Unnamed Routes
Alternate Numbered Routes
Bypass/Business Routes
City Center
Corporate Limits
CORPORATE LIMITS AS OF 2009
STATE HIGHWAYS CORRECTED TO 2004
NDOR
TRANSPORTATION
ENGINEERING
DIVISION
BLU - 1

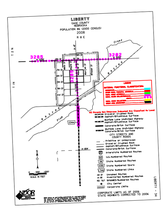
LIBERTY
GAGE COUNTY
NEBRASKA
POPULATION 0 (2000 CENSUS)
2009
LEGEND
NATIONAL FUNCTIONAL CLASSIFICATION
RURAL PRINCIPAL ARTERIAL
RURAL MINOR ARTERIAL
RURAL MAJOR COLLECTOR
RURAL MINOR COLLECTOR
LOCAL
All Routes Not Indicated Shown Are Classified As Local
STATE HIGHWAYS
Gravel or Crushed Rock
Asphalt/Bituminous Surface
Multiple Lane Undivided Highway
Asphalt/Bituminous Surface
Concrete/Brick Surface
Multiple Lane Divided Highway
Concrete/Brick Surface
CITY STREETS AND COUNTY ROADS
Prairie or Unimproved
Gravel or Crushed Rock
Asphalt/Bituminous Surface
Concrete/Brick Surface
Interstate Numbered Routes
U.S. Numbered Routes
State Numbered Routes
State Numbered Spurs
State Numbered Links
Unnamed Routes
Alternate Numbered Routes
Bypass/Business Routes
City Center
Corporate Limits
CORPORATE LIMITS AS OF 2009
STATE HIGHWAYS CORRECTED TO 2004
NDOR
TRANSPORTATION
ENGINEERING
DIVISION
LIB - 1

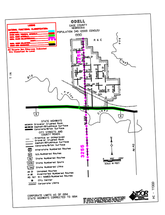
ODELL
GAGE COUNTY
NEBRASKA
POPULATION 0 (2000 CENSUS)
2009
LEGEND
NATIONAL FUNCTIONAL CLASSIFICATION
RURAL PRINCIPAL ARTERIAL
RURAL MINOR ARTERIAL
RURAL MAJOR COLLECTOR
RURAL MINOR COLLECTOR
LOCAL
All Routes Not Indicated Shown Are Classified As Local
STATE HIGHWAYS
Gravel or Crushed Rock
Asphalt/Bituminous Surface
Multiple Lane Undivided Highway
Asphalt/Bituminous Surface
Concrete/Brick Surface
Multiple Lane Divided Highway
Concrete/Brick Surface
CITY STREETS AND COUNTY ROADS
Prairie or Unimproved
Gravel or Crushed Rock
Asphalt/Bituminous Surface
Concrete/Brick Surface
Interstate Numbered Routes
U.S. Numbered Routes
State Numbered Routes
State Numbered Spurs
State Numbered Links
Unnamed Routes
Alternate Numbered Routes
Bypass/Business Routes
City Center
Corporate Limits
CORPORATE LIMITS AS OF 2009
STATE HIGHWAYS CORRECTED TO 2004
NDOR
TRANSPORTATION
ENGINEERING
DIVISION
ODE - 1

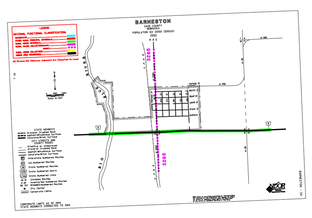
BARNESTON
GAGE COUNTY
NEBRASKA
POPULATION 0 (2000 CENSUS)
2009
LEGEND
NATIONAL FUNCTIONAL CLASSIFICATION
RURAL PRINCIPAL ARTERIAL
RURAL MINOR ARTERIAL
RURAL MAJOR COLLECTOR
RURAL MINOR COLLECTOR
LOCAL
All Routes Not Indicated Shown Are Classified As Local
STATE HIGHWAYS
Gravel or Crushed Rock
Asphalt/Bituminous Surface
Multiple Lane Undivided Highway
Asphalt/Bituminous Surface
Concrete/Brick Surface
Multiple Lane Divided Highway
Concrete/Brick Surface
CITY STREETS AND COUNTY ROADS
Prairie or Unimproved
Gravel or Crushed Rock
Asphalt/Bituminous Surface
Concrete/Brick Surface
Interstate Numbered Routes
U.S. Numbered Routes
State Numbered Routes
State Numbered Spurs
State Numbered Links
Unnamed Routes
Alternate Numbered Routes
Bypass/Business Routes
City Center
Corporate Limits
CORPORATE LIMITS AS OF 2009
STATE HIGHWAYS CORRECTED TO 2004
NDOR
TRANSPORTATION
ENGINEERING
DIVISION
BAR - 1