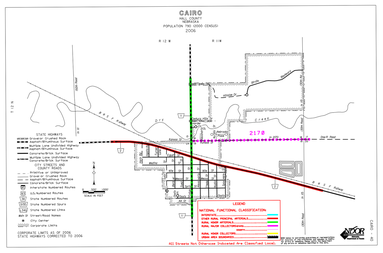
CAIRO
HALL COUNTY
NEBRASKA
POPULATION 768 (2000 CENSUS)
2006
LEGEND
NATIONAL FUNCTIONAL CLASSIFICATION
URBAN PRINCIPAL ARTERIAL
STATE HIGHWAYS
CITY STREETS AND COUNTY ROADS
Interstate Numbered Routes
U.S.Numbered Routes
State Numbered Routes
State Numbered Spurs
State Numbered Links
Street/Road Names
City Center
Corporate Limits
CORPORATE LIMITS AS OF 2006
STATE HIGHWAYS CORRECTED TO 2006
All Dreams Not Otherwise Indicated Are Classified Local.
NDOR
Nebraska Department of Roads

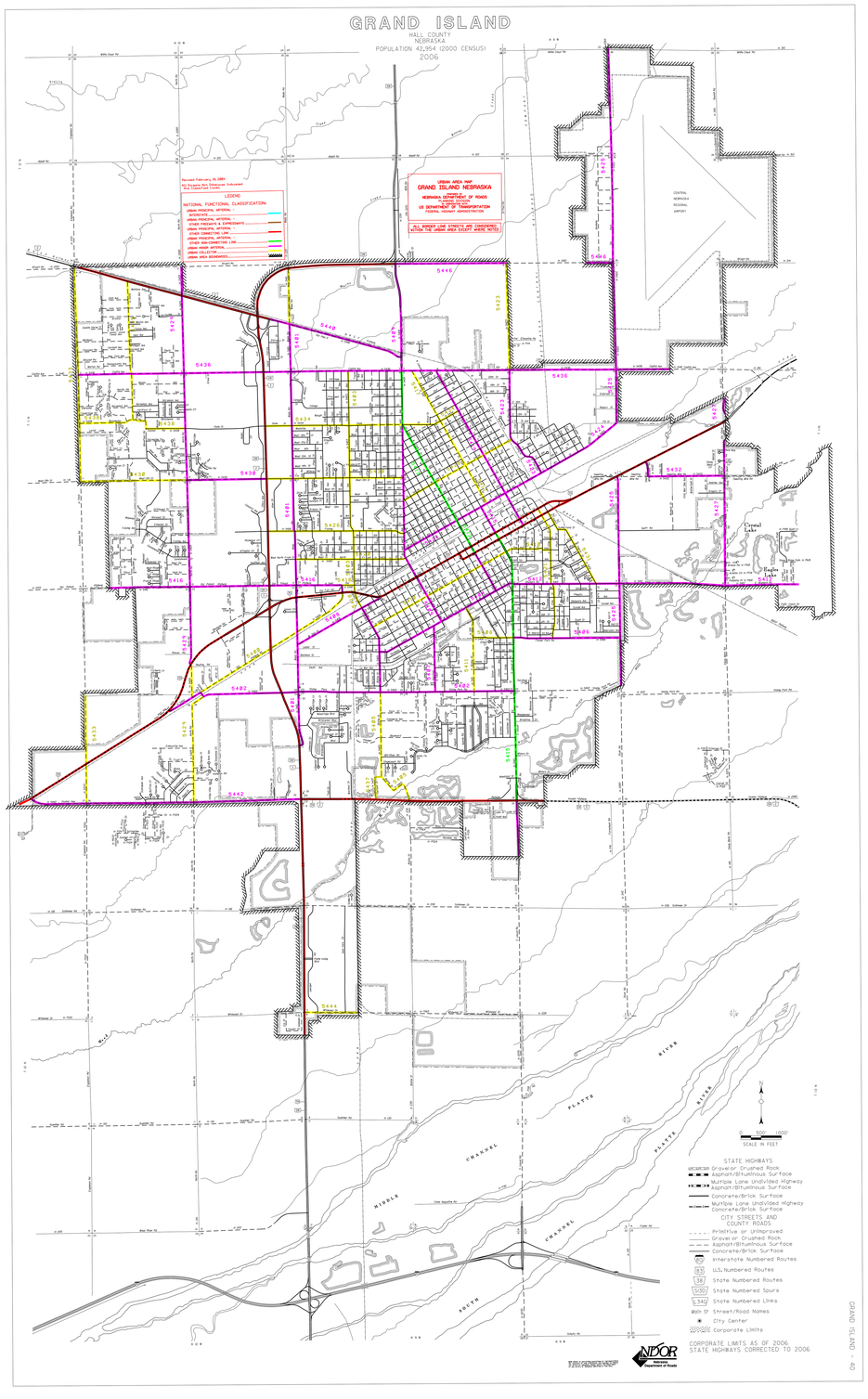
GRAND ISLAND
HALL COUNTY
NEBRASKA
POPULATION 42,954 (2000 CENSUS)
2006
URBAN AREA MAP
GRAND ISLAND NEBRASKA
PREPARED
IN COOPERATION WITH THE
NEBRASKA DEPARTMENT OF ROADS
AND THE
US DEPARTMENT OF TRANSPORTATION
FEDERAL HIGHWAY ADMINISTRATION
ALL URBAN LINE DISTRICTS ARE CONSIDERED WITHIN THE URBAN AREA EXCEPT WHERE NOTED.
Revised February 15,2006
All Dreams Not Otherwise Indicated Are Classified Local.
LEGEND
NATIONAL FUNCTIONAL CLASSIFICATION
URBAN PRINCIPAL ARTERIAL
STATE HIGHWAYS
CITY STREETS AND COUNTY ROADS
Interstate Numbered Routes
U.S.Numbered Routes
State Numbered Routes
State Numbered Spurs
State Numbered Links
Street/Road Names
City Center
Corporate Limits
CORPORATE LIMITS AS OF 2006
STATE HIGHWAYS CORRECTED TO 2006
NDOR
Nebraska Department of Roads
GRAND ISLAND - 40

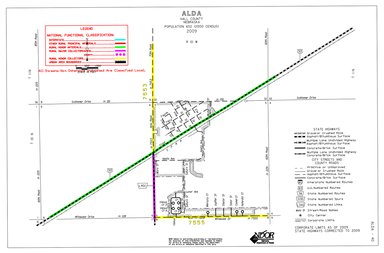
ALDA
HALL COUNTY
NEBRASKA
POPULATION 652 (2000 CENSUS)
2006
LEGEND
NATIONAL FUNCTIONAL CLASSIFICATION
All Dreams Not Otherwise Indicated Are Classified Local.
STATE HIGHWAYS
CITY STREETS AND COUNTY ROADS
Interstate Numbered Routes
U.S.Numbered Routes
State Numbered Routes
State Numbered Spurs
State Numbered Links
Street/Road Names
City Center
Corporate Limits
CORPORATE LIMITS AS OF 2006
STATE HIGHWAYS CORRECTED TO 2006
NDOR
Nebraska Department of Roads

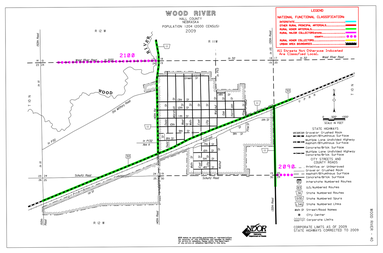
WOOD RIVER
HALL COUNTY
NEBRASKA
POPULATION 1,004 (2000 CENSUS)
2006
LEGEND
NATIONAL FUNCTIONAL CLASSIFICATION
STATE HIGHWAYS
CITY STREETS AND COUNTY ROADS
Interstate Numbered Routes
U.S.Numbered Routes
State Numbered Routes
State Numbered Spurs
State Numbered Links
Street/Road Names
City Center
Corporate Limits
CORPORATE LIMITS AS OF 2006
STATE HIGHWAYS CORRECTED TO 2006
NDOR
Nebraska Department of Roads

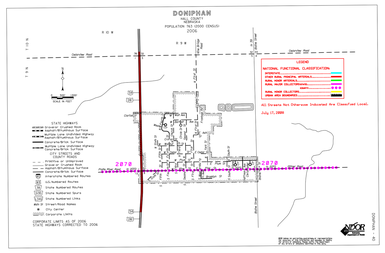
DONIPHAN
HALL COUNTY
NEBRASKA
POPULATION 1,000 (2000 CENSUS)
2006
LEGEND
NATIONAL FUNCTIONAL CLASSIFICATION
All Dreams Not Otherwise Indicated Are Classified Local.
July 21, 2006
STATE HIGHWAYS
CITY STREETS AND COUNTY ROADS
Interstate Numbered Routes
U.S.Numbered Routes
State Numbered Routes
State Numbered Spurs
State Numbered Links
Street/Road Names
City Center
Corporate Limits
CORPORATE LIMITS AS OF 2006
STATE HIGHWAYS CORRECTED TO 2006
NDOR
Nebraska Department of Roads