
PROSSER
ADAMS COUNTY
NEBRASKA
POPULATION 104 (2000 CENSUS)
2009
LEGEND
STATE FUNCTIONAL CLASSIFICATION
PRINCIPAL
MINOR ARTERIAL
MINOR COLLECTOR
LOCAL
MINOR PARTERIAL
All Streets Not Otherwise Indicated Are Classified As Local
STATE HIGHWAYS
COUNTY ROADS
CITY STREETS
CORPORATE LIMITS AS OF 2009
STATE HIGHWAYS CORRECTED TO 2009
NDOR
Nebraska Department of Roads

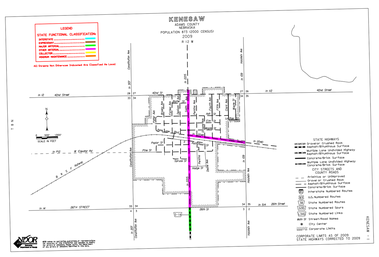
KENESAW
ADAMS COUNTY
NEBRASKA
POPULATION 870 (2000 CENSUS)
2009
LEGEND
STATE FUNCTIONAL CLASSIFICATION
PRINCIPAL
MINOR ARTERIAL
MINOR COLLECTOR
LOCAL
MINOR PARTERIAL
All Streets Not Otherwise Indicated Are Classified As Local
STATE HIGHWAYS
COUNTY ROADS
CITY STREETS
CORPORATE LIMITS AS OF 2009
STATE HIGHWAYS CORRECTED TO 2009
NDOR
Nebraska Department of Roads

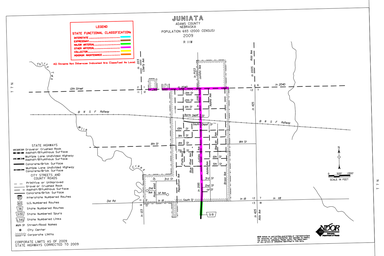
JUNIATA
ADAMS COUNTY
NEBRASKA
POPULATION 440 (2000 CENSUS)
2009
LEGEND
STATE FUNCTIONAL CLASSIFICATION
PRINCIPAL
MINOR ARTERIAL
MINOR COLLECTOR
LOCAL
MINOR PARTERIAL
All Streets Not Otherwise Indicated Are Classified As Local
STATE HIGHWAYS
COUNTY ROADS
CITY STREETS
CORPORATE LIMITS AS OF 2009
STATE HIGHWAYS CORRECTED TO 2009
NDOR
Nebraska Department of Roads

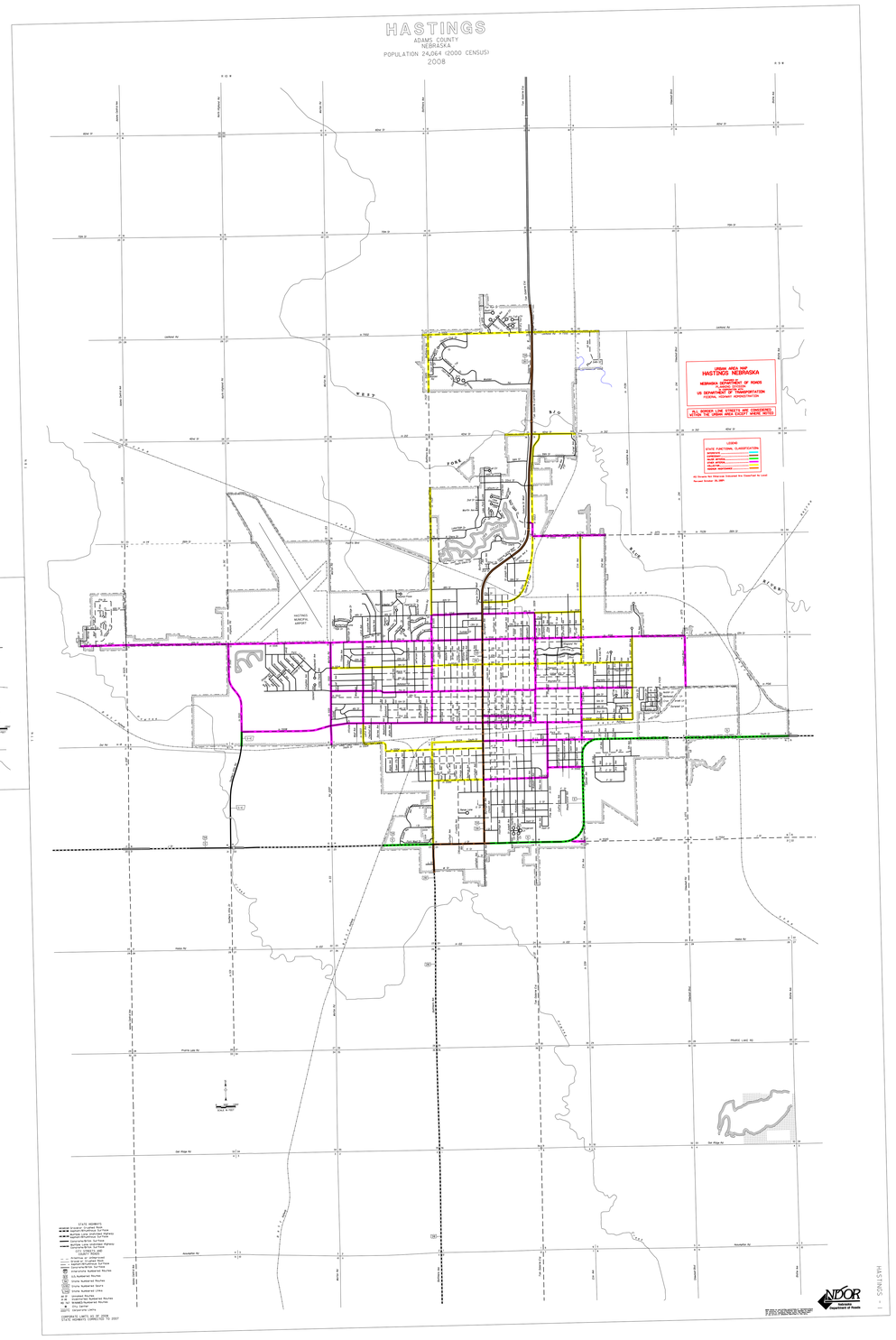
HASTINGS
ADAMS COUNTY
NEBRASKA
POPULATION 24,064 (2000 CENSUS)
2008
URBAN AREA MAP
HASTINGS NEBRASKA
PREPARED BY
NEBRASKA DEPARTMENT OF ROADS
IN COOPERATION WITH
US DEPARTMENT OF TRANSPORTATION
FEDERAL HIGHWAY ADMINISTRATION
ALL BORDER LINE STREETS ARE CONSIDERED WITHIN THE URBAN AREA EXCEPT WHERE NOTED
LEGEND
STATE FUNCTIONAL CLASSIFICATION
PRINCIPAL
MINOR ARTERIAL
MINOR COLLECTOR
LOCAL
MINOR PARTERIAL
All Streets Not Otherwise Indicated Are Classified As Local
Revised October 20, 2009
STATE HIGHWAYS
COUNTY ROADS
CITY STREETS
CORPORATE LIMITS AS OF 2009
STATE HIGHWAYS CORRECTED TO 2007
NDOR
Nebraska Department of Roads
HASTINGS - 1

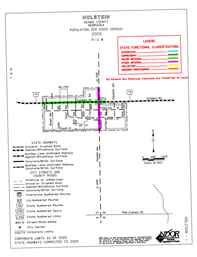
HOLSTEIN
ADAMS COUNTY
NEBRASKA
POPULATION 226 (2000 CENSUS)
2009
LEGEND
STATE FUNCTIONAL CLASSIFICATION
PRINCIPAL
MINOR ARTERIAL
MINOR COLLECTOR
LOCAL
MINOR PARTERIAL
All Streets Not Otherwise Indicated Are Classified As Local
STATE HIGHWAYS
COUNTY ROADS
CITY STREETS
CORPORATE LIMITS AS OF 2009
STATE HIGHWAYS CORRECTED TO 2009
NDOR
Nebraska Department of Roads
HOLSTEIN


ROSELAND
ADAMS COUNTY
NEBRASKA
POPULATION 238 (2000 CENSUS)
2009
LEGEND
STATE FUNCTIONAL CLASSIFICATION
PRINCIPAL
MINOR ARTERIAL
MINOR COLLECTOR
LOCAL
MINOR PARTERIAL
All Streets Not Otherwise Indicated Are Classified As Local
STATE HIGHWAYS
COUNTY ROADS
CITY STREETS
CORPORATE LIMITS AS OF 2009
STATE HIGHWAYS CORRECTED TO 2009
NDOR
Nebraska Department of Roads
ROSELAND

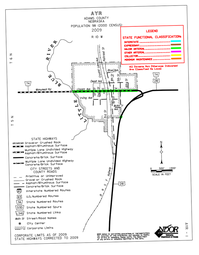
AYR
ADAMS COUNTY
NEBRASKA
POPULATION 184 (2000 CENSUS)
2009
LEGEND
STATE FUNCTIONAL CLASSIFICATION
PRINCIPAL
MINOR ARTERIAL
MINOR COLLECTOR
LOCAL
MINOR PARTERIAL
All Streets Not Otherwise Indicated Are Classified As Local
STATE HIGHWAYS
COUNTY ROADS
CITY STREETS
CORPORATE LIMITS AS OF 2009
STATE HIGHWAYS CORRECTED TO 2009
NDOR
Nebraska Department of Roads
AYR