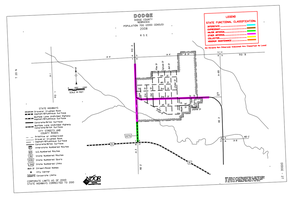
DODGE
NEBRASKA
POPULATION 1,000 CENSUS
2000
LEGEND
FUNCTIONAL CLASSIFICATION
CORPORATE LIMITS AS OF 2000
STATE HIGHWAYS CORRECTED TO 2000

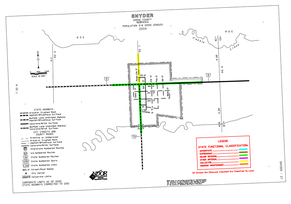
SNYDER
NEBRASKA
POPULATION 1,000 CENSUS
2000
LEGEND
FUNCTIONAL CLASSIFICATION
CORPORATE LIMITS AS OF 2000
STATE HIGHWAYS CORRECTED TO 2000


UEHLING
NEBRASKA
POPULATION 1,000 CENSUS
2000
LEGEND
FUNCTIONAL CLASSIFICATION
CORPORATE LIMITS AS OF 2000
STATE HIGHWAYS CORRECTED TO 2000

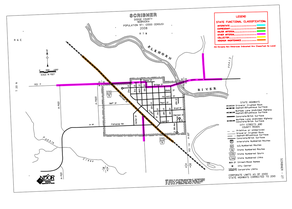
SCRIBNER
NEBRASKA
POPULATION 1,000 CENSUS
2000
LEGEND
FUNCTIONAL CLASSIFICATION
CORPORATE LIMITS AS OF 2000
STATE HIGHWAYS CORRECTED TO 2000

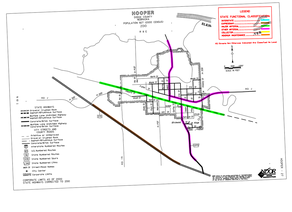
HOOPER
NEBRASKA
POPULATION 1,000 CENSUS
2000
LEGEND
FUNCTIONAL CLASSIFICATION
CORPORATE LIMITS AS OF 2000
STATE HIGHWAYS CORRECTED TO 2000

WISNER
NEBRASKA
POPULATION 1,000 CENSUS
2000
LEGEND
FUNCTIONAL CLASSIFICATION
CORPORATE LIMITS AS OF 2000
STATE HIGHWAYS CORRECTED TO 2000

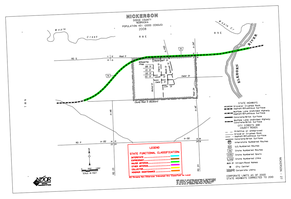
NICKERSON
NEBRASKA
POPULATION 1,000 CENSUS
2000
LEGEND
FUNCTIONAL CLASSIFICATION
CORPORATE LIMITS AS OF 2000
STATE HIGHWAYS CORRECTED TO 2000

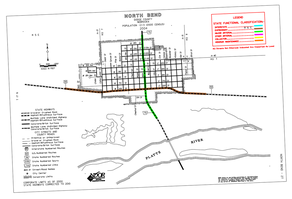
NORTH BEND
NEBRASKA
POPULATION 1,000 CENSUS
2000
LEGEND
FUNCTIONAL CLASSIFICATION
CORPORATE LIMITS AS OF 2000
STATE HIGHWAYS CORRECTED TO 2000

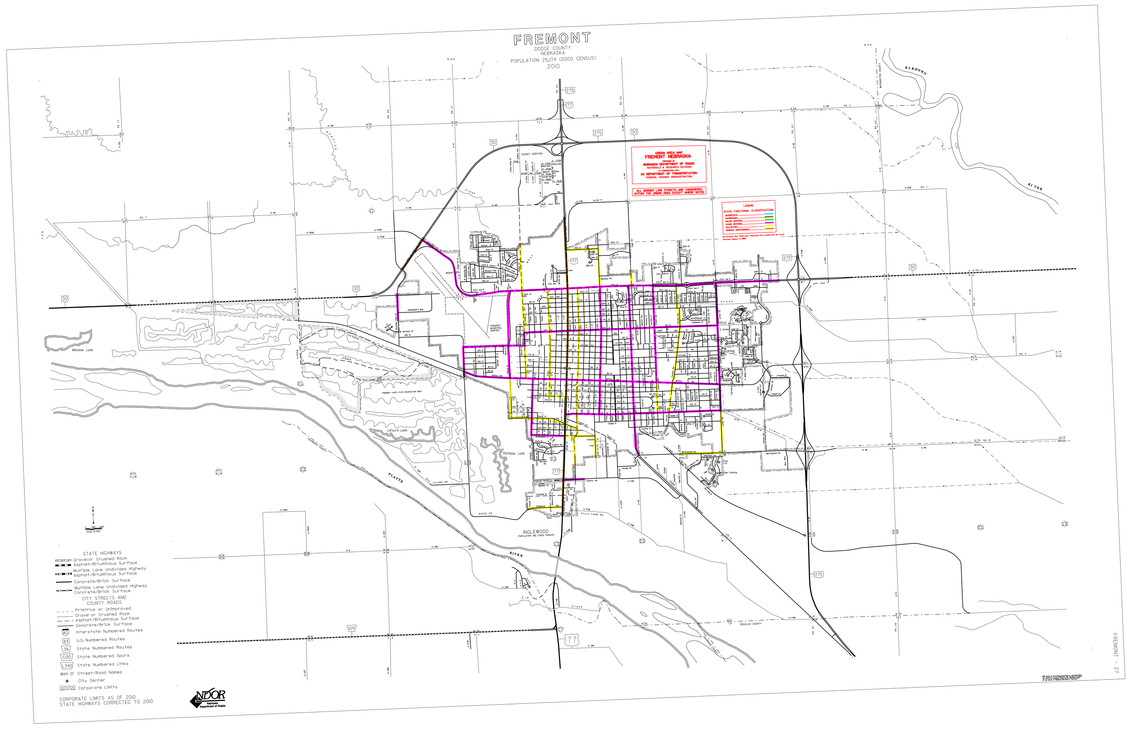
FREMONT
DODGE COUNTY
NEBRASKA
POPULATION 25,174 (2000 CENSUS)
2010
LEGEND
FUNCTIONAL CLASSIFICATION
STATE HIGHWAYS
Gravel or Crushed Rock
Asphalt or Bituminous Surface
Multiple-Lane Undivided Highway
Asphalt or Bituminous Surface
Concrete/Brick Surface
Multiple-Lane Undivided Highway
Concrete/Brick Surface
CITY STREETS AND COUNTY ROADS
Proposed or Unimproved
Gravel or Crushed Rock
Asphalt or Bituminous Surface
Concrete/Brick Surface
Interstate Numbered Routes
U.S. Numbered Routes
State Numbered Routes
State Numbered Spurs
State Numbered Links
Street/Road Names
City Center
Corporate Limits
CORPORATE LIMITS AS OF 2010
STATE HIGHWAYS CORRECTED TO 2010
FEBRUARY - 2011