
GARTLAND
VILLAGE
POPULATION 100 (2000 CENSUS)
LEGEND
FUNC. CLASS. DESIGNATION
PRINCIPAL ARTERIAL
MINOR ARTERIAL
MAJOR COLLECTOR
MINOR COLLECTOR
LOCAL
NOT FUNCTIONALLY CLASSIFIED
NO FUNCTIONAL CLASSIFICATION
CITY LIMITS
STATE HIGHWAYS
Gravel, Crushed Rock
Asphalt/Bituminous Surface
Multiple Lane Undivided Highway
Asphalt/Bituminous Surface
Concrete/Brick Surface
Multiple Lane Undivided Highway
Concrete/Brick Surface
CITY STREETS AND COUNTY ROADS
Primitive or Unimproved
Gravel or Crushed Rock
Asphalt/Bituminous Surface
Concrete/Brick Surface
Interstate Numbered Routes
U.S. Numbered Routes
State Numbered Routes
State Numbered Spurs
State Numbered Links
Unnoted Routes
Inventoried Numbered Routes
Unsigned Numbered Routes
City Center
Corporate Limits
CORPORATE LIMITS AS OF 2005
STATE HIGHWAYS CORRECTED TO 2004
NDOR
NEBRASKA DEPARTMENT OF ROADS
TRANSCAD
GIS
TRANSPORTATION
VC - 3261478

ALATONA
VILLAGE
POPULATION 100 (2000 CENSUS)
LEGEND
FUNC. CLASS. DESIGNATION
PRINCIPAL ARTERIAL
MINOR ARTERIAL
MAJOR COLLECTOR
MINOR COLLECTOR
LOCAL
NOT FUNCTIONALLY CLASSIFIED
NO FUNCTIONAL CLASSIFICATION
CITY LIMITS
STATE HIGHWAYS
Gravel, Crushed Rock
Asphalt/Bituminous Surface
Multiple Lane Undivided Highway
Asphalt/Bituminous Surface
Concrete/Brick Surface
Multiple Lane Undivided Highway
Concrete/Brick Surface
CITY STREETS AND COUNTY ROADS
Primitive or Unimproved
Gravel or Crushed Rock
Asphalt/Bituminous Surface
Concrete/Brick Surface
Interstate Numbered Routes
U.S. Numbered Routes
State Numbered Routes
State Numbered Spurs
State Numbered Links
Unnoted Routes
Inventoried Numbered Routes
Unsigned Numbered Routes
City Center
Corporate Limits
CORPORATE LIMITS AS OF 2005
STATE HIGHWAYS CORRECTED TO 2004
NDOR
NEBRASKA DEPARTMENT OF ROADS
TRANSCAD
GIS
TRANSPORTATION
VC - 3261478

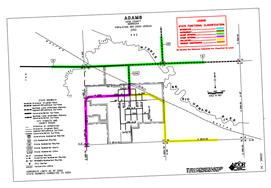
ADAMS
VILLAGE
POPULATION 100 (2000 CENSUS)
LEGEND
FUNC. CLASS. DESIGNATION
PRINCIPAL ARTERIAL
MINOR ARTERIAL
MAJOR COLLECTOR
MINOR COLLECTOR
LOCAL
NOT FUNCTIONALLY CLASSIFIED
NO FUNCTIONAL CLASSIFICATION
CITY LIMITS
STATE HIGHWAYS
Gravel, Crushed Rock
Asphalt/Bituminous Surface
Multiple Lane Undivided Highway
Asphalt/Bituminous Surface
Concrete/Brick Surface
Multiple Lane Undivided Highway
Concrete/Brick Surface
CITY STREETS AND COUNTY ROADS
Primitive or Unimproved
Gravel or Crushed Rock
Asphalt/Bituminous Surface
Concrete/Brick Surface
Interstate Numbered Routes
U.S. Numbered Routes
State Numbered Routes
State Numbered Spurs
State Numbered Links
Unnoted Routes
Inventoried Numbered Routes
Unsigned Numbered Routes
City Center
Corporate Limits
CORPORATE LIMITS AS OF 2005
STATE HIGHWAYS CORRECTED TO 2004
NDOR
NEBRASKA DEPARTMENT OF ROADS
TRANSCAD
GIS
TRANSPORTATION
VC - 3261478

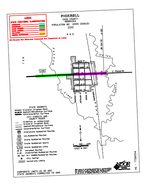
HUBBELL
VILLAGE
POPULATION 100 (2000 CENSUS)
LEGEND
FUNC. CLASS. DESIGNATION
PRINCIPAL ARTERIAL
MINOR ARTERIAL
MAJOR COLLECTOR
MINOR COLLECTOR
LOCAL
NOT FUNCTIONALLY CLASSIFIED
NO FUNCTIONAL CLASSIFICATION
CITY LIMITS
STATE HIGHWAYS
Gravel, Crushed Rock
Asphalt/Bituminous Surface
Multiple Lane Undivided Highway
Asphalt/Bituminous Surface
Concrete/Brick Surface
Multiple Lane Undivided Highway
Concrete/Brick Surface
CITY STREETS AND COUNTY ROADS
Primitive or Unimproved
Gravel or Crushed Rock
Asphalt/Bituminous Surface
Concrete/Brick Surface
Interstate Numbered Routes
U.S. Numbered Routes
State Numbered Routes
State Numbered Spurs
State Numbered Links
Unnoted Routes
Inventoried Numbered Routes
Unsigned Numbered Routes
City Center
Corporate Limits
CORPORATE LIMITS AS OF 2005
STATE HIGHWAYS CORRECTED TO 2004
NDOR
NEBRASKA DEPARTMENT OF ROADS
TRANSCAD
GIS
TRANSPORTATION
VC - 3261478

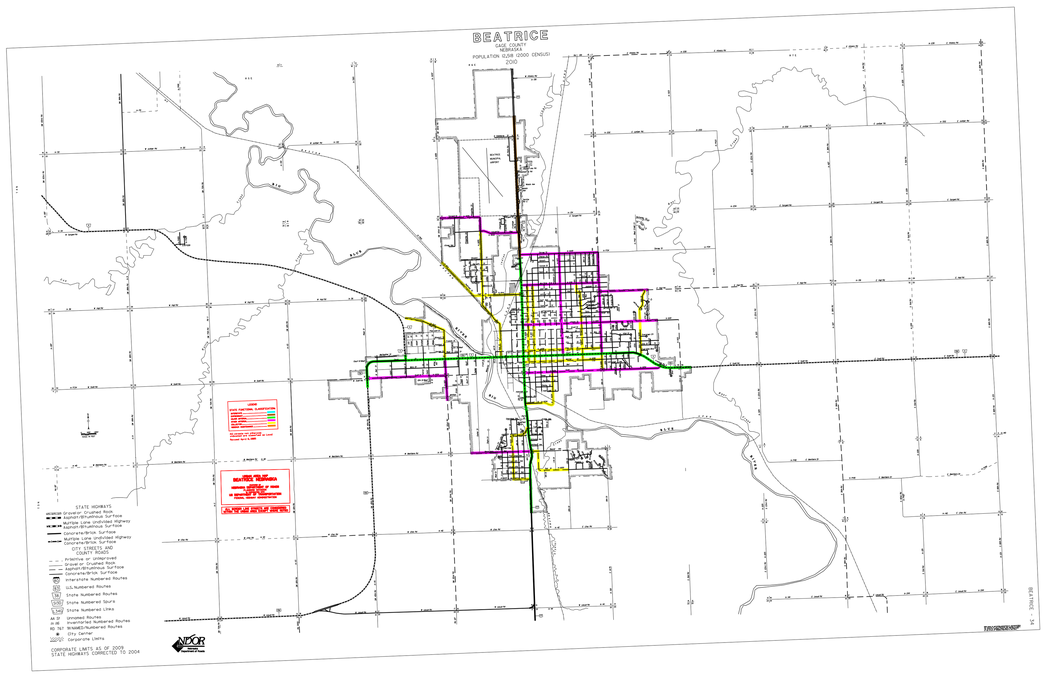
BEATRICE
GAGE COUNTY
NEBRASKA
POPULATION 12,126 (2000 CENSUS)
2000
LEGEND
FUNC. CLASS. DESIGNATION
PRINCIPAL ARTERIAL
MINOR ARTERIAL
MAJOR COLLECTOR
MINOR COLLECTOR
LOCAL
NOT FUNCTIONALLY CLASSIFIED
NO FUNCTIONAL CLASSIFICATION
CITY LIMITS
STATE HIGHWAYS
Gravel, Crushed Rock
Asphalt/Bituminous Surface
Multiple Lane Undivided Highway
Asphalt/Bituminous Surface
Concrete/Brick Surface
Multiple Lane Undivided Highway
Concrete/Brick Surface
CITY STREETS AND COUNTY ROADS
Primitive or Unimproved
Gravel or Crushed Rock
Asphalt/Bituminous Surface
Concrete/Brick Surface
Interstate Numbered Routes
U.S. Numbered Routes
State Numbered Routes
State Numbered Spurs
State Numbered Links
Unnoted Routes
Inventoried Numbered Routes
Unsigned Numbered Routes
City Center
Corporate Limits
CORPORATE LIMITS AS OF 2005
STATE HIGHWAYS CORRECTED TO 2004
NDOR
NEBRASKA DEPARTMENT OF ROADS
TRANSCAD
GIS
TRANSPORTATION
VC - 3261478


FILLEY
VILLAGE
POPULATION 100 (2000 CENSUS)
LEGEND
FUNC. CLASS. DESIGNATION
PRINCIPAL ARTERIAL
MINOR ARTERIAL
MAJOR COLLECTOR
MINOR COLLECTOR
LOCAL
NOT FUNCTIONALLY CLASSIFIED
NO FUNCTIONAL CLASSIFICATION
CITY LIMITS
STATE HIGHWAYS
Gravel, Crushed Rock
Asphalt/Bituminous Surface
Multiple Lane Undivided Highway
Asphalt/Bituminous Surface
Concrete/Brick Surface
Multiple Lane Undivided Highway
Concrete/Brick Surface
CITY STREETS AND COUNTY ROADS
Primitive or Unimproved
Gravel or Crushed Rock
Asphalt/Bituminous Surface
Concrete/Brick Surface
Interstate Numbered Routes
U.S. Numbered Routes
State Numbered Routes
State Numbered Spurs
State Numbered Links
Unnoted Routes
Inventoried Numbered Routes
Unsigned Numbered Routes
City Center
Corporate Limits
CORPORATE LIMITS AS OF 2005
STATE HIGHWAYS CORRECTED TO 2004
NDOR
NEBRASKA DEPARTMENT OF ROADS
TRANSCAD
GIS
TRANSPORTATION
VC - 3261478

VIRGINIA
VILLAGE
POPULATION 100 (2000 CENSUS)
LEGEND
FUNC. CLASS. DESIGNATION
PRINCIPAL ARTERIAL
MINOR ARTERIAL
MAJOR COLLECTOR
MINOR COLLECTOR
LOCAL
NOT FUNCTIONALLY CLASSIFIED
NO FUNCTIONAL CLASSIFICATION
CITY LIMITS
STATE HIGHWAYS
Gravel, Crushed Rock
Asphalt/Bituminous Surface
Multiple Lane Undivided Highway
Asphalt/Bituminous Surface
Concrete/Brick Surface
Multiple Lane Undivided Highway
Concrete/Brick Surface
CITY STREETS AND COUNTY ROADS
Primitive or Unimproved
Gravel or Crushed Rock
Asphalt/Bituminous Surface
Concrete/Brick Surface
Interstate Numbered Routes
U.S. Numbered Routes
State Numbered Routes
State Numbered Spurs
State Numbered Links
Unnoted Routes
Inventoried Numbered Routes
Unsigned Numbered Routes
City Center
Corporate Limits
CORPORATE LIMITS AS OF 2005
STATE HIGHWAYS CORRECTED TO 2004
NDOR
NEBRASKA DEPARTMENT OF ROADS
TRANSCAD
GIS
TRANSPORTATION
VC - 3261478

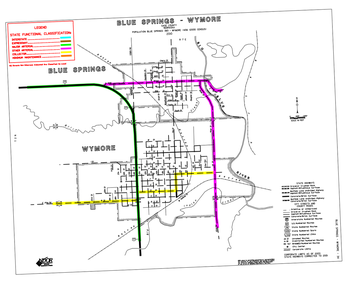
BLUE SPRINGS - WYMORE
GAGE COUNTY
NEBRASKA
POPULATION 2,841 (2000 CENSUS) 2000 (2000 CENSUS)
LEGEND
FUNC. CLASS. DESIGNATION
PRINCIPAL ARTERIAL
MINOR ARTERIAL
MAJOR COLLECTOR
MINOR COLLECTOR
LOCAL
NOT FUNCTIONALLY CLASSIFIED
NO FUNCTIONAL CLASSIFICATION
CITY LIMITS
BLUE SPRINGS
WYMORE
STATE HIGHWAYS
Gravel, Crushed Rock
Asphalt/Bituminous Surface
Multiple Lane Undivided Highway
Asphalt/Bituminous Surface
Concrete/Brick Surface
Multiple Lane Undivided Highway
Concrete/Brick Surface
CITY STREETS AND COUNTY ROADS
Primitive or Unimproved
Gravel or Crushed Rock
Asphalt/Bituminous Surface
Concrete/Brick Surface
Interstate Numbered Routes
U.S. Numbered Routes
State Numbered Routes
State Numbered Spurs
State Numbered Links
Unnoted Routes
Inventoried Numbered Routes
Unsigned Numbered Routes
City Center
Corporate Limits
CORPORATE LIMITS AS OF 2005
STATE HIGHWAYS CORRECTED TO 2004
NDOR
NEBRASKA DEPARTMENT OF ROADS
TRANSCAD
GIS
TRANSPORTATION
VC - 3261478

LIBERTY
VILLAGE
POPULATION 100 (2000 CENSUS)
LEGEND
FUNC. CLASS. DESIGNATION
PRINCIPAL ARTERIAL
MINOR ARTERIAL
MAJOR COLLECTOR
MINOR COLLECTOR
LOCAL
NOT FUNCTIONALLY CLASSIFIED
NO FUNCTIONAL CLASSIFICATION
CITY LIMITS
STATE HIGHWAYS
Gravel, Crushed Rock
Asphalt/Bituminous Surface
Multiple Lane Undivided Highway
Asphalt/Bituminous Surface
Concrete/Brick Surface
Multiple Lane Undivided Highway
Concrete/Brick Surface
CITY STREETS AND COUNTY ROADS
Primitive or Unimproved
Gravel or Crushed Rock
Asphalt/Bituminous Surface
Concrete/Brick Surface
Interstate Numbered Routes
U.S. Numbered Routes
State Numbered Routes
State Numbered Spurs
State Numbered Links
Unnoted Routes
Inventoried Numbered Routes
Unsigned Numbered Routes
City Center
Corporate Limits
CORPORATE LIMITS AS OF 2005
STATE HIGHWAYS CORRECTED TO 2004
NDOR
NEBRASKA DEPARTMENT OF ROADS
TRANSCAD
GIS
TRANSPORTATION
VC - 3261478

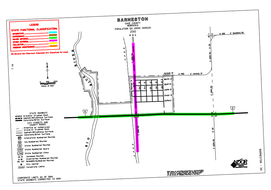
BARNESTON
VILLAGE
POPULATION 100 (2000 CENSUS)
LEGEND
FUNC. CLASS. DESIGNATION
PRINCIPAL ARTERIAL
MINOR ARTERIAL
MAJOR COLLECTOR
MINOR COLLECTOR
LOCAL
NOT FUNCTIONALLY CLASSIFIED
NO FUNCTIONAL CLASSIFICATION
CITY LIMITS
STATE HIGHWAYS
Gravel, Crushed Rock
Asphalt/Bituminous Surface
Multiple Lane Undivided Highway
Asphalt/Bituminous Surface
Concrete/Brick Surface
Multiple Lane Undivided Highway
Concrete/Brick Surface
CITY STREETS AND COUNTY ROADS
Primitive or Unimproved
Gravel or Crushed Rock
Asphalt/Bituminous Surface
Concrete/Brick Surface
Interstate Numbered Routes
U.S. Numbered Routes
State Numbered Routes
State Numbered Spurs
State Numbered Links
Unnoted Routes
Inventoried Numbered Routes
Unsigned Numbered Routes
City Center
Corporate Limits
CORPORATE LIMITS AS OF 2005
STATE HIGHWAYS CORRECTED TO 2004
NDOR
NEBRASKA DEPARTMENT OF ROADS
TRANSCAD
GIS
TRANSPORTATION
VC - 3261478

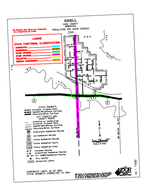
ODELL
VILLAGE
POPULATION 100 (2000 CENSUS)
LEGEND
FUNC. CLASS. DESIGNATION
PRINCIPAL ARTERIAL
MINOR ARTERIAL
MAJOR COLLECTOR
MINOR COLLECTOR
LOCAL
NOT FUNCTIONALLY CLASSIFIED
NO FUNCTIONAL CLASSIFICATION
CITY LIMITS
STATE HIGHWAYS
Gravel, Crushed Rock
Asphalt/Bituminous Surface
Multiple Lane Undivided Highway
Asphalt/Bituminous Surface
Concrete/Brick Surface
Multiple Lane Undivided Highway
Concrete/Brick Surface
CITY STREETS AND COUNTY ROADS
Primitive or Unimproved
Gravel or Crushed Rock
Asphalt/Bituminous Surface
Concrete/Brick Surface
Interstate Numbered Routes
U.S. Numbered Routes
State Numbered Routes
State Numbered Spurs
State Numbered Links
Unnoted Routes
Inventoried Numbered Routes
Unsigned Numbered Routes
City Center
Corporate Limits
CORPORATE LIMITS AS OF 2005
STATE HIGHWAYS CORRECTED TO 2004
NDOR
NEBRASKA DEPARTMENT OF ROADS
TRANSCAD
GIS
TRANSPORTATION
VC - 3261478