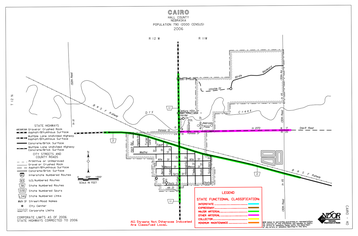
CAIRO
HALL COUNTY
NEBRASKA
POPULATION 780 (2000 CENSUS)
2006
LEGEND
STATE FUNCTIONAL CLASSIFICATION
All Streams Not Otherwise Indicated Are Classified Local.

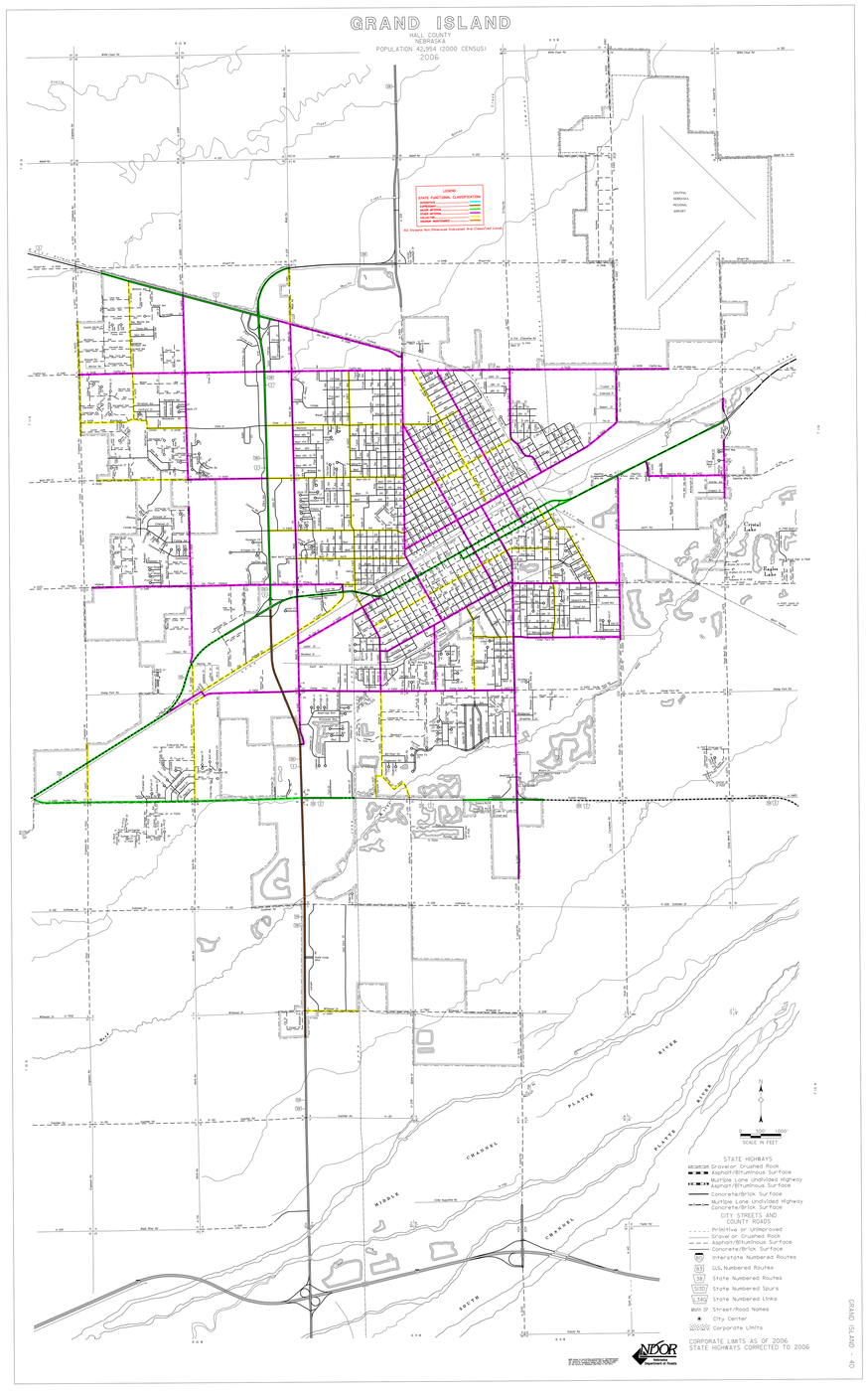
GRAND ISLAND
HALL COUNTY
NEBRASKA
POPULATION 42,954 (2000 CENSUS)
2006
LEGEND
STATE FUNCTIONAL CLASSIFICATION
All Streams Not Otherwise Indicated Are Classified Local.
CENTRAL NEBRASKA REGIONAL AIRPORT
Crystal Lake
Prairie Lake
PLATTE RIVER
MIDDLE CHANNEL
SOUTH CHANNEL
0 500' 1000'
SCALE IN FEET
STATE HIGHWAYS
Gravel or Crushed Rock
Asphalt/Bituminous Surface
Multiple Lane Undivided Highway Asphalt/Bituminous Surface
Concrete/Brick Surface
Multiple Lane Undivided Highway Concrete/Brick Surface
CITY STREETS AND COUNTY ROADS
Primitive or Unimproved
Gravel or Crushed Rock
Asphalt/Bituminous Surface
Concrete/Brick Surface
Interstate Numbered Routes
U.S. Numbered Routes
State Numbered Routes
State Numbered Spurs
State Numbered Links
Street/Road Names
City Center
Corporate Limits
CORPORATE LIMITS AS OF 2006
STATE HIGHWAYS CORRECTED TO 2006
NDOR
Nebraska Department of Roads
GRAND ISLAND - 2D

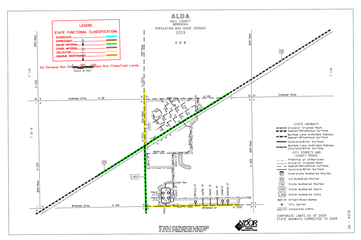
ALDA
HALL COUNTY
NEBRASKA
POPULATION 652 (2000 CENSUS)
2006
LEGEND
STATE FUNCTIONAL CLASSIFICATION
All Streams Not Otherwise Indicated Are Classified Local.
STATE HIGHWAYS
Gravel or Crushed Rock
Asphalt/Bituminous Surface
Multiple Lane Undivided Highway Asphalt/Bituminous Surface
Concrete/Brick Surface
Multiple Lane Undivided Highway Concrete/Brick Surface
CITY STREETS AND COUNTY ROADS
Primitive or Unimproved
Gravel or Crushed Rock
Asphalt/Bituminous Surface
Concrete/Brick Surface
Interstate Numbered Routes
U.S. Numbered Routes
State Numbered Routes
State Numbered Spurs
State Numbered Links
Street/Road Names
City Center
Corporate Limits
CORPORATE LIMITS AS OF 2006
STATE HIGHWAYS CORRECTED TO 2006
NDOR
Nebraska Department of Roads

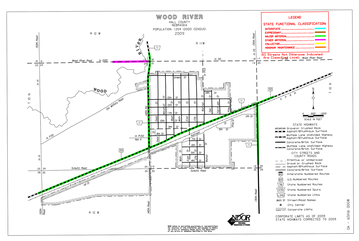
WOOD RIVER
HALL COUNTY
NEBRASKA
POPULATION 1208 (2000 CENSUS)
2006
LEGEND
STATE FUNCTIONAL CLASSIFICATION
All Streams Not Otherwise Indicated Are Classified Local.
STATE HIGHWAYS
Gravel or Crushed Rock
Asphalt/Bituminous Surface
Multiple Lane Undivided Highway Asphalt/Bituminous Surface
Concrete/Brick Surface
Multiple Lane Undivided Highway Concrete/Brick Surface
CITY STREETS AND COUNTY ROADS
Primitive or Unimproved
Gravel or Crushed Rock
Asphalt/Bituminous Surface
Concrete/Brick Surface
Interstate Numbered Routes
U.S. Numbered Routes
State Numbered Routes
State Numbered Spurs
State Numbered Links
Street/Road Names
City Center
Corporate Limits
CORPORATE LIMITS AS OF 2006
STATE HIGHWAYS CORRECTED TO 2006
NDOR
Nebraska Department of Roads

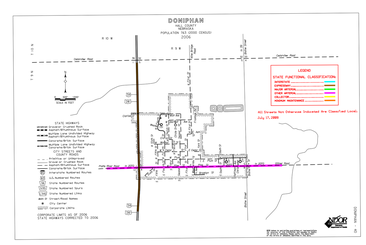
DONIPHAN
HALL COUNTY
NEBRASKA
POPULATION 767 (2000 CENSUS)
2006
LEGEND
STATE FUNCTIONAL CLASSIFICATION
All Streams Not Otherwise Indicated Are Classified Local.
July 17, 2006
STATE HIGHWAYS
Gravel or Crushed Rock
Asphalt/Bituminous Surface
Multiple Lane Undivided Highway Asphalt/Bituminous Surface
Concrete/Brick Surface
Multiple Lane Undivided Highway Concrete/Brick Surface
CITY STREETS AND COUNTY ROADS
Primitive or Unimproved
Gravel or Crushed Rock
Asphalt/Bituminous Surface
Concrete/Brick Surface
Interstate Numbered Routes
U.S. Numbered Routes
State Numbered Routes
State Numbered Spurs
State Numbered Links
Street/Road Names
City Center
Corporate Limits
CORPORATE LIMITS AS OF 2006
STATE HIGHWAYS CORRECTED TO 2006
NDOR
Nebraska Department of Roads