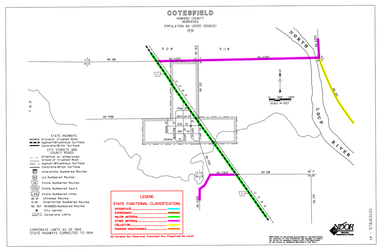
COTTERFIELD
NEMAHA COUNTY
NEBRASKA
POPULATION 94 (2000 CENSUS)
(19)
LEGEND
STATE FUNCTIONAL CLASSIFICATION
INTERSTATE
EXPRESSWAY
MAJOR ARTERIAL
STATE ARTERIAL
COLLECTOR
MINOR MAINTENANCE
All Roads Not Otherwise Indicated Are Classified As Local
STATE MIDWEST
CITY LIMITS AND
CITY STREETS
Interstate Numbered Routes
U.S. Numbered Routes
State Numbered Routes
State Numbered Spurs
State Numbered Links
Unnamed Routes
N.W. NHS(MAP)Numbered Routes
N.W. NHS(MAP)Numbered Routes
City Center
Corporate Limits
CORPORATE LIMITS AS OF 2004
STATE MIDWEST CORRECTED TO 2004
BY BRILL ENGINEERING & SURVEYING
BY BRILL ENGINEERING & SURVEYING
LP - 17BRILL01
LOUP
RIVER

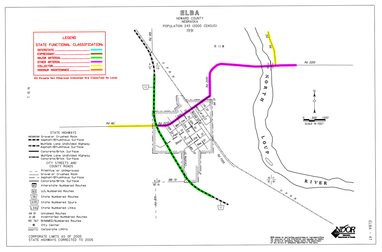
ELBA
HOWARD COUNTY
NEBRASKA
POPULATION 242 (2000 CENSUS)
(19)
LEGEND
STATE FUNCTIONAL CLASSIFICATION
INTERSTATE
EXPRESSWAY
MAJOR ARTERIAL
STATE ARTERIAL
COLLECTOR
MINOR MAINTENANCE
All Roads Not Otherwise Indicated Are Classified As Local
STATE MIDWEST
CITY LIMITS AND
CITY STREETS
Interstate Numbered Routes
U.S. Numbered Routes
State Numbered Routes
State Numbered Spurs
State Numbered Links
Unnamed Routes
N.W. NHS(MAP)Numbered Routes
N.W. NHS(MAP)Numbered Routes
City Center
Corporate Limits
CORPORATE LIMITS AS OF 2004
STATE MIDWEST CORRECTED TO 2005
BY BRILL ENGINEERING & SURVEYING
BY BRILL ENGINEERING & SURVEYING
LP - 17BRILL02
LOUP
RIVER

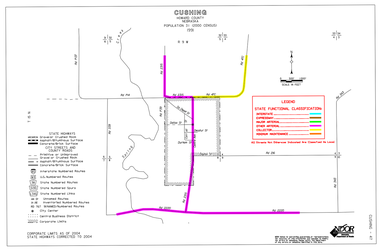
CUSHING
HOWARD COUNTY
NEBRASKA
POPULATION 225 (2000 CENSUS)
(19)
LEGEND
STATE FUNCTIONAL CLASSIFICATION
INTERSTATE
EXPRESSWAY
MAJOR ARTERIAL
STATE ARTERIAL
COLLECTOR
MINOR MAINTENANCE
All Roads Not Otherwise Indicated Are Classified As Local
STATE MIDWEST
CITY LIMITS AND
CITY STREETS
Interstate Numbered Routes
U.S. Numbered Routes
State Numbered Routes
State Numbered Spurs
State Numbered Links
Unnamed Routes
N.W. NHS(MAP)Numbered Routes
N.W. NHS(MAP)Numbered Routes
City Center
Central Business District
Corporate Limits
CORPORATE LIMITS AS OF 2004
STATE MIDWEST CORRECTED TO 2004
BY BRILL ENGINEERING & SURVEYING
BY BRILL ENGINEERING & SURVEYING
LP - 17BRILL03

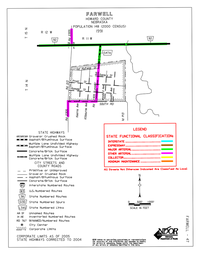
FARWELL
HOWARD COUNTY
NEBRASKA
POPULATION 198 (2000 CENSUS)
(19)
LEGEND
STATE FUNCTIONAL CLASSIFICATION
INTERSTATE
EXPRESSWAY
MAJOR ARTERIAL
STATE ARTERIAL
COLLECTOR
MINOR MAINTENANCE
All Roads Not Otherwise Indicated Are Classified As Local
STATE MIDWEST
CITY LIMITS AND
CITY STREETS
Interstate Numbered Routes
U.S. Numbered Routes
State Numbered Routes
State Numbered Spurs
State Numbered Links
Unnamed Routes
N.W. NHS(MAP)Numbered Routes
N.W. NHS(MAP)Numbered Routes
City Center
Corporate Limits
CORPORATE LIMITS AS OF 2005
STATE MIDWEST CORRECTED TO 2004
BY BRILL ENGINEERING & SURVEYING
BY BRILL ENGINEERING & SURVEYING
LP - 17BRILL04

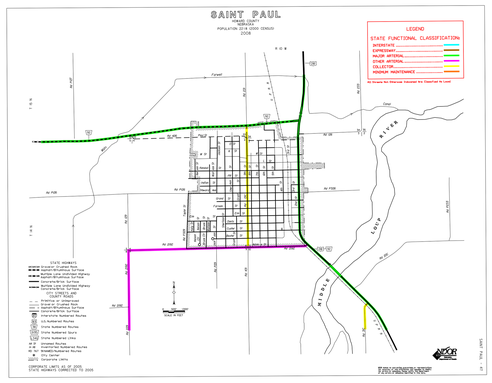
SAINT PAUL
HOWARD COUNTY
NEBRASKA
POPULATION 2214 (2000 CENSUS)
(19)
LEGEND
STATE FUNCTIONAL CLASSIFICATION
INTERSTATE
EXPRESSWAY
MAJOR ARTERIAL
STATE ARTERIAL
COLLECTOR
MINOR MAINTENANCE
All Roads Not Otherwise Indicated Are Classified As Local
STATE MIDWEST
CITY LIMITS AND
CITY STREETS
Interstate Numbered Routes
U.S. Numbered Routes
State Numbered Routes
State Numbered Spurs
State Numbered Links
Unnamed Routes
N.W. NHS(MAP)Numbered Routes
N.W. NHS(MAP)Numbered Routes
City Center
Corporate Limits
CORPORATE LIMITS AS OF 2005
STATE MIDWEST CORRECTED TO 2005
BY BRILL ENGINEERING & SURVEYING
BY BRILL ENGINEERING & SURVEYING
LP - 17BRILL05
LOUP
RIVER

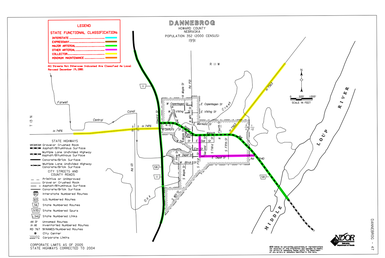
DANNEBROG
HOWARD COUNTY
NEBRASKA
POPULATION 352 (2000 CENSUS)
(19)
LEGEND
STATE FUNCTIONAL CLASSIFICATION
INTERSTATE
EXPRESSWAY
MAJOR ARTERIAL
STATE ARTERIAL
COLLECTOR
MINOR MAINTENANCE
All Roads Not Otherwise Indicated Are Classified As Local
Street Number 15,386
STATE MIDWEST
CITY LIMITS AND
CITY STREETS
Interstate Numbered Routes
U.S. Numbered Routes
State Numbered Routes
State Numbered Spurs
State Numbered Links
Unnamed Routes
N.W. NHS(MAP)Numbered Routes
N.W. NHS(MAP)Numbered Routes
City Center
Corporate Limits
CORPORATE LIMITS AS OF 2005
STATE MIDWEST CORRECTED TO 2004
BY BRILL ENGINEERING & SURVEYING
BY BRILL ENGINEERING & SURVEYING
LP - 17BRILL06
LOUP
RIVER

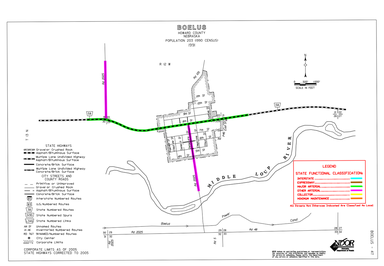
BOELUS
HOWARD COUNTY
NEBRASKA
POPULATION 200 (2000 CENSUS)
(19)
LEGEND
STATE FUNCTIONAL CLASSIFICATION
INTERSTATE
EXPRESSWAY
MAJOR ARTERIAL
STATE ARTERIAL
COLLECTOR
MINOR MAINTENANCE
All Roads Not Otherwise Indicated Are Classified As Local
STATE MIDWEST
CITY LIMITS AND
CITY STREETS
Interstate Numbered Routes
U.S. Numbered Routes
State Numbered Routes
State Numbered Spurs
State Numbered Links
Unnamed Routes
N.W. NHS(MAP)Numbered Routes
N.W. NHS(MAP)Numbered Routes
City Center
Corporate Limits
CORPORATE LIMITS AS OF 2005
STATE MIDWEST CORRECTED TO 2005
BY BRILL ENGINEERING & SURVEYING
BY BRILL ENGINEERING & SURVEYING
LP - 17BRILL07
LOUP
RIVER