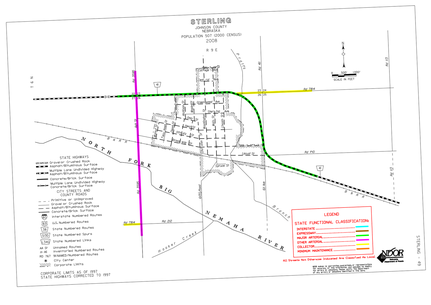
STERLING
JOHNSON COUNTY
NEBRASKA
POPULATION 557 (2000 CENSUS)
2006
T 1 N
R 16 E
NORTH FORK
BIG NEMAHA RIVER
STATE HIGHWAYS
Divided or Grooved Rock
Asphalt/Bituminous Surface
Buffalo Lake Unpatched Highway
Concrete/Brick Surface
Buffalo Lake Unpatched Highway
Concrete/Brick Surface
CITY STREETS AND
COUNTY ROADS
Primitive or Unmarked
Graded or Drained Rock
Asphalt/Bituminous Surface
Concrete/Brick Surface
Interstate Numbered Routes
U.S.Numbered Routes
State Numbered Routes
State Numbered Spurs
State Numbered Links
Unnumbered Routes
Unnumbered Numbered Routes
Numbered/Numbered Routes
City Center
Corporate Limits
CORPORATE LIMITS AS OF 2004
STATE HIGHWAYS CORRECTED TO 1997
LEGEND
STATE FUNCTIONAL CLASSIFICATION
INTERSTATE
EXPRESSWAY
MAJOR ARTERIAL
OTHER ARTERIAL
COLLECTOR
MINIMUM MAINTENANCE
All Streets Not Otherwise Indicated Are Classified As Local
NEBRASKA DEPARTMENT OF ROADS
PLANNING & PROJECT MANAGEMENT DIVISION
P.O. BOX 94759, LINCOLN, NEBRASKA 68509
STERLING 05


COOK
JOHNSON COUNTY
NEBRASKA
POPULATION 322 (2000 CENSUS)
1995
T 1 N
R 15 E
STATE HIGHWAYS
Divided or Grooved Rock
Asphalt/Bituminous Surface
Buffalo Lake Unpatched Highway
Concrete/Brick Surface
Buffalo Lake Unpatched Highway
Concrete/Brick Surface
CITY STREETS AND
COUNTY ROADS
Primitive or Unmarked
Graded or Drained Rock
Asphalt/Bituminous Surface
Concrete/Brick Surface
Interstate Numbered Routes
U.S.Numbered Routes
State Numbered Routes
State Numbered Spurs
State Numbered Links
Unnumbered Routes
Unnumbered Numbered Routes
Numbered/Numbered Routes
City Center
Corporate Limits
CORPORATE LIMITS AS OF 1995
STATE HIGHWAYS CORRECTED TO 2000
LEGEND
STATE FUNCTIONAL CLASSIFICATION
INTERSTATE
EXPRESSWAY
MAJOR ARTERIAL
OTHER ARTERIAL
COLLECTOR
MINIMUM MAINTENANCE
All Streets Not Otherwise Indicated Are Classified As Local
NEBRASKA DEPARTMENT OF ROADS
PLANNING & PROJECT MANAGEMENT DIVISION
P.O. BOX 94759, LINCOLN, NEBRASKA 68509
COOK 05

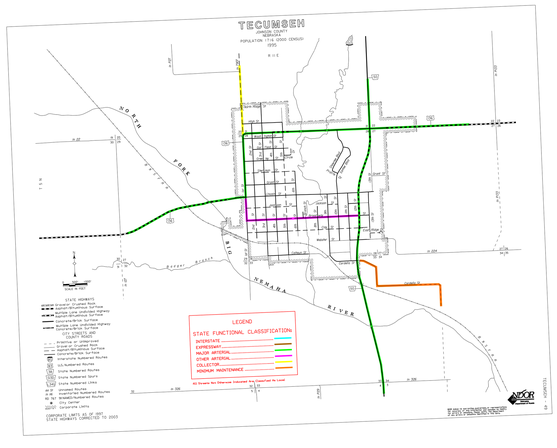
TECUMSEH
JOHNSON COUNTY
NEBRASKA
POPULATION 1,710 (2000 CENSUS)
1995
T 1 N
R 16 E
NORTH FORK
BIG NEMAHA RIVER
STATE HIGHWAYS
Divided or Grooved Rock
Asphalt/Bituminous Surface
Buffalo Lake Unpatched Highway
Concrete/Brick Surface
Buffalo Lake Unpatched Highway
Concrete/Brick Surface
CITY STREETS AND
COUNTY ROADS
Primitive or Unmarked
Graded or Drained Rock
Asphalt/Bituminous Surface
Concrete/Brick Surface
Interstate Numbered Routes
U.S.Numbered Routes
State Numbered Routes
State Numbered Spurs
State Numbered Links
Unnumbered Routes
Unnumbered Numbered Routes
Numbered/Numbered Routes
City Center
Corporate Limits
CORPORATE LIMITS AS OF 1997
STATE HIGHWAYS CORRECTED TO 2003
LEGEND
STATE FUNCTIONAL CLASSIFICATION
INTERSTATE
EXPRESSWAY
MAJOR ARTERIAL
OTHER ARTERIAL
COLLECTOR
MINIMUM MAINTENANCE
All Streets Not Otherwise Indicated Are Classified As Local
NEBRASKA DEPARTMENT OF ROADS
PLANNING & PROJECT MANAGEMENT DIVISION
P.O. BOX 94759, LINCOLN, NEBRASKA 68509
TECUMSEH 05

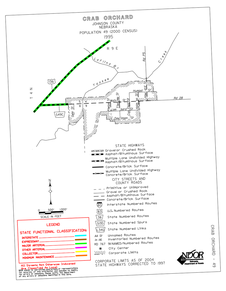
GRAB ORCHARD
JOHNSON COUNTY
NEBRASKA
POPULATION 49 (2000 CENSUS)
2001
T 1 N
R 16 E
STATE HIGHWAYS
Divided or Grooved Rock
Asphalt/Bituminous Surface
Buffalo Lake Unpatched Highway
Concrete/Brick Surface
Buffalo Lake Unpatched Highway
Concrete/Brick Surface
CITY STREETS AND
COUNTY ROADS
Primitive or Unmarked
Graded or Drained Rock
Asphalt/Bituminous Surface
Concrete/Brick Surface
Interstate Numbered Routes
U.S.Numbered Routes
State Numbered Routes
State Numbered Spurs
State Numbered Links
Unnumbered Routes
Unnumbered Numbered Routes
Numbered/Numbered Routes
City Center
Corporate Limits
CORPORATE LIMITS AS OF 2004
STATE HIGHWAYS CORRECTED TO 1997
LEGEND
STATE FUNCTIONAL CLASSIFICATION
INTERSTATE
EXPRESSWAY
MAJOR ARTERIAL
OTHER ARTERIAL
COLLECTOR
MINIMUM MAINTENANCE
All Streets Not Otherwise Indicated Are Classified As Local
NEBRASKA DEPARTMENT OF ROADS
PLANNING & PROJECT MANAGEMENT DIVISION
P.O. BOX 94759, LINCOLN, NEBRASKA 68509
GRAB ORCHARD 05

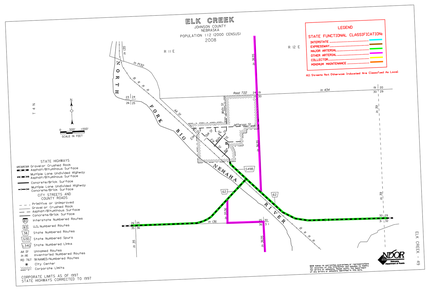
ELK CREEK
JOHNSON COUNTY
NEBRASKA
POPULATION 112 (2000 CENSUS)
2006
T 1 N
R 16 E
NORTH FORK
BIG NEMAHA RIVER
STATE HIGHWAYS
Divided or Grooved Rock
Asphalt/Bituminous Surface
Buffalo Lake Unpatched Highway
Concrete/Brick Surface
Buffalo Lake Unpatched Highway
Concrete/Brick Surface
CITY STREETS AND
COUNTY ROADS
Primitive or Unmarked
Graded or Drained Rock
Asphalt/Bituminous Surface
Concrete/Brick Surface
Interstate Numbered Routes
U.S.Numbered Routes
State Numbered Routes
State Numbered Spurs
State Numbered Links
Unnumbered Routes
Unnumbered Numbered Routes
Numbered/Numbered Routes
City Center
Corporate Limits
CORPORATE LIMITS AS OF 1997
STATE HIGHWAYS CORRECTED TO 1997
LEGEND
STATE FUNCTIONAL CLASSIFICATION
INTERSTATE
EXPRESSWAY
MAJOR ARTERIAL
OTHER ARTERIAL
COLLECTOR
MINIMUM MAINTENANCE
All Streets Not Otherwise Indicated Are Classified As Local
NEBRASKA DEPARTMENT OF ROADS
PLANNING & PROJECT MANAGEMENT DIVISION
P.O. BOX 94759, LINCOLN, NEBRASKA 68509
ELK CREEK 05