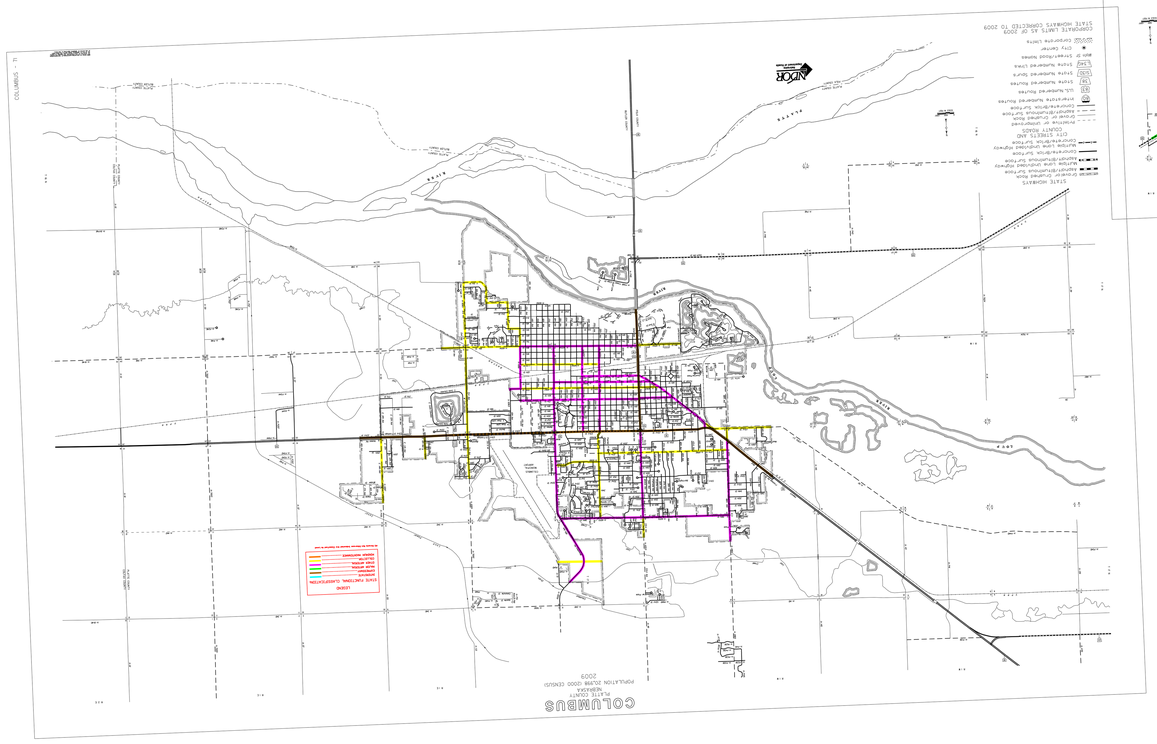
COLUMBUS
PLATTE COUNTY
NEBRASKA
POPULATION 20,998 (2000 CENSUS)
2009
LEGEND
STATE FUNCTIONAL CLASSIFICATION
PRINCIPAL
MAJOR MINOR
COLLECTOR
MAJOR MOTORWAY
STATE HIGHWAYS
MOTORWAY Divided Rdwy
MAJOR Undivided Rdwy
Undivided Rdwy
COUNTY ROADS
CITY STREETS AND
Primitive or Improved Road
Improved Road
Improved Surface
Unimproved Surface
Primitive Surface
Interstate Numbered Routes
U.S. Numbered Routes
State Numbered Routes
State Numbered Loops
Spur or Business Loop
Corporate Limits
City Center
Railroad
Rivers
COMPOSITE LIMITS AS OF 2009
STATE HIGHWAYS CONNECTED TO 2009
NDOR
NEBRASKA DEPARTMENT OF ROADS
COLUMBUS - 71

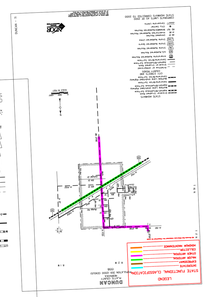
GERANA
POPULATION 200 (2000 CENSUS)
2009
LEGEND
STATE FUNCTIONAL CLASSIFICATION
PRINCIPAL
MAJOR MINOR
COLLECTOR
MAJOR MOTORWAY
STATE HIGHWAYS
MOTORWAY Divided Rdwy
MAJOR Undivided Rdwy
Undivided Rdwy
COUNTY ROADS
CITY STREETS AND
Primitive or Improved Road
Improved Road
Improved Surface
Unimproved Surface
Primitive Surface
Interstate Numbered Routes
U.S. Numbered Routes
State Numbered Routes
State Numbered Loops
Spur or Business Loop
Corporate Limits
City Center
Railroad
Rivers
COMPOSITE LIMITS AS OF 2009
STATE HIGHWAYS CONNECTED TO 2009
NDOR
NEBRASKA DEPARTMENT OF ROADS

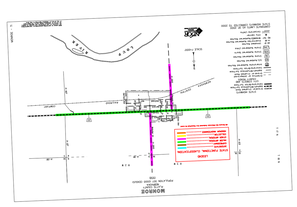
NORFOLK
POPULATION 23,516 (2000 CENSUS)
2009
LEGEND
STATE FUNCTIONAL CLASSIFICATION
PRINCIPAL
MAJOR MINOR
COLLECTOR
MAJOR MOTORWAY
STATE HIGHWAYS
MOTORWAY Divided Rdwy
MAJOR Undivided Rdwy
Undivided Rdwy
COUNTY ROADS
CITY STREETS AND
Primitive or Improved Road
Improved Road
Improved Surface
Unimproved Surface
Primitive Surface
Interstate Numbered Routes
U.S. Numbered Routes
State Numbered Routes
State Numbered Loops
Spur or Business Loop
Corporate Limits
City Center
Railroad
Rivers
COMPOSITE LIMITS AS OF 2009
STATE HIGHWAYS CONNECTED TO 2009
NDOR
NEBRASKA DEPARTMENT OF ROADS

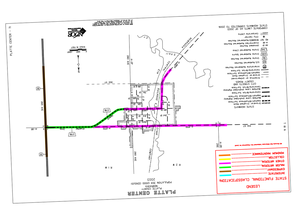
PLATTE CENTER
POPULATION 360 (2000 CENSUS)
2009
LEGEND
STATE FUNCTIONAL CLASSIFICATION
PRINCIPAL
MAJOR MINOR
COLLECTOR
MAJOR MOTORWAY
STATE HIGHWAYS
MOTORWAY Divided Rdwy
MAJOR Undivided Rdwy
Undivided Rdwy
COUNTY ROADS
CITY STREETS AND
Primitive or Improved Road
Improved Road
Improved Surface
Unimproved Surface
Primitive Surface
Interstate Numbered Routes
U.S. Numbered Routes
State Numbered Routes
State Numbered Loops
Spur or Business Loop
Corporate Limits
City Center
Railroad
Rivers
COMPOSITE LIMITS AS OF 2009
STATE HIGHWAYS CONNECTED TO 2009
NDOR
NEBRASKA DEPARTMENT OF ROADS

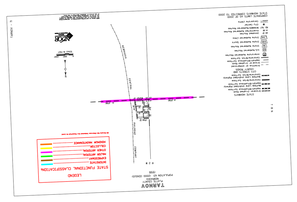
TARNOV
POPULATION 106 (2000 CENSUS)
2009
LEGEND
STATE FUNCTIONAL CLASSIFICATION
PRINCIPAL
MAJOR MINOR
COLLECTOR
MAJOR MOTORWAY
STATE HIGHWAYS
MOTORWAY Divided Rdwy
MAJOR Undivided Rdwy
Undivided Rdwy
COUNTY ROADS
CITY STREETS AND
Primitive or Improved Road
Improved Road
Improved Surface
Unimproved Surface
Primitive Surface
Interstate Numbered Routes
U.S. Numbered Routes
State Numbered Routes
State Numbered Loops
Spur or Business Loop
Corporate Limits
City Center
Railroad
Rivers
COMPOSITE LIMITS AS OF 2009
STATE HIGHWAYS CONNECTED TO 2009
NDOR
NEBRASKA DEPARTMENT OF ROADS


CORNLEY
POPULATION 1,000 (2000 CENSUS)
2009
LEGEND
STATE FUNCTIONAL CLASSIFICATION
PRINCIPAL
MAJOR MINOR
COLLECTOR
MAJOR MOTORWAY
STATE HIGHWAYS
MOTORWAY Divided Rdwy
MAJOR Undivided Rdwy
Undivided Rdwy
COUNTY ROADS
CITY STREETS AND
Primitive or Improved Road
Improved Road
Improved Surface
Unimproved Surface
Primitive Surface
Interstate Numbered Routes
U.S. Numbered Routes
State Numbered Routes
State Numbered Loops
Spur or Business Loop
Corporate Limits
City Center
Railroad
Rivers
COMPOSITE LIMITS AS OF 2009
STATE HIGHWAYS CONNECTED TO 2009
NDOR
NEBRASKA DEPARTMENT OF ROADS

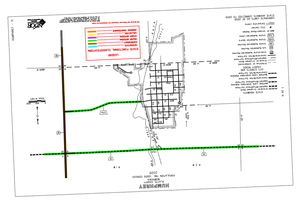
DUNBRIDGE
POPULATION 50 (2000 CENSUS)
2009
LEGEND
STATE FUNCTIONAL CLASSIFICATION
PRINCIPAL
MAJOR MINOR
COLLECTOR
MAJOR MOTORWAY
STATE HIGHWAYS
MOTORWAY Divided Rdwy
MAJOR Undivided Rdwy
Undivided Rdwy
COUNTY ROADS
CITY STREETS AND
Primitive or Improved Road
Improved Road
Improved Surface
Unimproved Surface
Primitive Surface
Interstate Numbered Routes
U.S. Numbered Routes
State Numbered Routes
State Numbered Loops
Spur or Business Loop
Corporate Limits
City Center
Railroad
Rivers
COMPOSITE LIMITS AS OF 2009
STATE HIGHWAYS CONNECTED TO 2009
NDOR
NEBRASKA DEPARTMENT OF ROADS

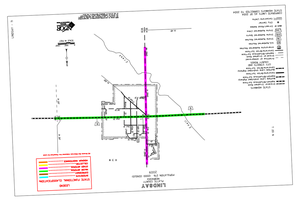
LINDSAY
POPULATION 200 (2000 CENSUS)
2009
LEGEND
STATE FUNCTIONAL CLASSIFICATION
PRINCIPAL
MAJOR MINOR
COLLECTOR
MAJOR MOTORWAY
STATE HIGHWAYS
MOTORWAY Divided Rdwy
MAJOR Undivided Rdwy
Undivided Rdwy
COUNTY ROADS
CITY STREETS AND
Primitive or Improved Road
Improved Road
Improved Surface
Unimproved Surface
Primitive Surface
Interstate Numbered Routes
U.S. Numbered Routes
State Numbered Routes
State Numbered Loops
Spur or Business Loop
Corporate Limits
City Center
Railroad
Rivers
COMPOSITE LIMITS AS OF 2009
STATE HIGHWAYS CONNECTED TO 2009
NDOR
NEBRASKA DEPARTMENT OF ROADS

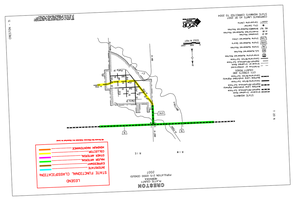
GARRISON
POPULATION 1,000 (2000 CENSUS)
2009
LEGEND
STATE FUNCTIONAL CLASSIFICATION
PRINCIPAL
MAJOR MINOR
COLLECTOR
MAJOR MOTORWAY
STATE HIGHWAYS
MOTORWAY Divided Rdwy
MAJOR Undivided Rdwy
Undivided Rdwy
COUNTY ROADS
CITY STREETS AND
Primitive or Improved Road
Improved Road
Improved Surface
Unimproved Surface
Primitive Surface
Interstate Numbered Routes
U.S. Numbered Routes
State Numbered Routes
State Numbered Loops
Spur or Business Loop
Corporate Limits
City Center
Railroad
Rivers
COMPOSITE LIMITS AS OF 2009
STATE HIGHWAYS CONNECTED TO 2009
NDOR
NEBRASKA DEPARTMENT OF ROADS