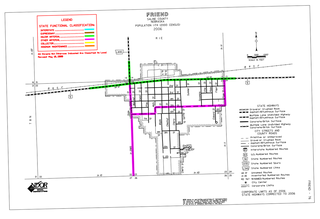
FRIEND
SALINE COUNTY
NEBRASKA
POPULATION 1210 (2000 CENSUS)
2006
LEGEND
STATE FUNCTIONAL CLASSIFICATION
INTERSTATE
PRINCIPAL ARTERIAL
MINOR ARTERIAL
MAJOR COLLECTOR
MINOR COLLECTOR
NO Known Or Official Intended Use Classified As Local
Scale: 1" = 500'
STATE ASSOCIATED
PRINCIPAL ARTERIAL RUTLAND
PRINCIPAL ARTERIAL NON-RUTLAND
MINOR ARTERIAL RUTLAND
MINOR ARTERIAL NON-RUTLAND
MINOR COLL. LOCAL ROAD SYSTEM RURAL
MINOR COLL. LOCAL ROAD SYSTEM URBAN
FUNCTIONAL CLASS. NOT ASSOCIATED
PRINCIPAL ARTERIAL RUTLAND
PRINCIPAL ARTERIAL NON-RUTLAND
MINOR ARTERIAL RUTLAND
MINOR ARTERIAL NON-RUTLAND
MINOR COLL. LOCAL ROAD SYSTEM RURAL
MINOR COLL. LOCAL ROAD SYSTEM URBAN
OTHER
CITY LIMITS
COUNTY LINES
CORPORATE LIMITS AS OF JAN. 1, 2006
STATE BOUNDARY LENGTH OF 2006
STATE BOUNDARY LENGTH OF 2005
NEBRASKA DEPARTMENT OF ROADS
STATE PLANNING DIVISION
FUNCTIONAL CLASSIFICATION MAP
FY 2006 FUNDING MAP
No. 2006-01

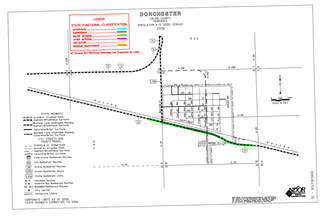
DORCHESTER
SALINE COUNTY
NEBRASKA
POPULATION 614 (2000 CENSUS)
2006
LEGEND
STATE FUNCTIONAL CLASSIFICATION
INTERSTATE
PRINCIPAL ARTERIAL
MINOR ARTERIAL
MAJOR COLLECTOR
MINOR COLLECTOR
NO Known Or Official Intended Use Classified As Local
Scale: 1" = 500'
STATE ASSOCIATED
PRINCIPAL ARTERIAL RUTLAND
PRINCIPAL ARTERIAL NON-RUTLAND
MINOR ARTERIAL RUTLAND
MINOR ARTERIAL NON-RUTLAND
MINOR COLL. LOCAL ROAD SYSTEM RURAL
MINOR COLL. LOCAL ROAD SYSTEM URBAN
FUNCTIONAL CLASS. NOT ASSOCIATED
PRINCIPAL ARTERIAL RUTLAND
PRINCIPAL ARTERIAL NON-RUTLAND
MINOR ARTERIAL RUTLAND
MINOR ARTERIAL NON-RUTLAND
MINOR COLL. LOCAL ROAD SYSTEM RURAL
MINOR COLL. LOCAL ROAD SYSTEM URBAN
OTHER
CITY LIMITS
COUNTY LINES
CORPORATE LIMITS AS OF JAN. 1, 2006
STATE BOUNDARY LENGTH OF 2006
STATE BOUNDARY LENGTH OF 2005
NEBRASKA DEPARTMENT OF ROADS
STATE PLANNING DIVISION
FUNCTIONAL CLASSIFICATION MAP
FY 2006 FUNDING MAP
No. 2006-02

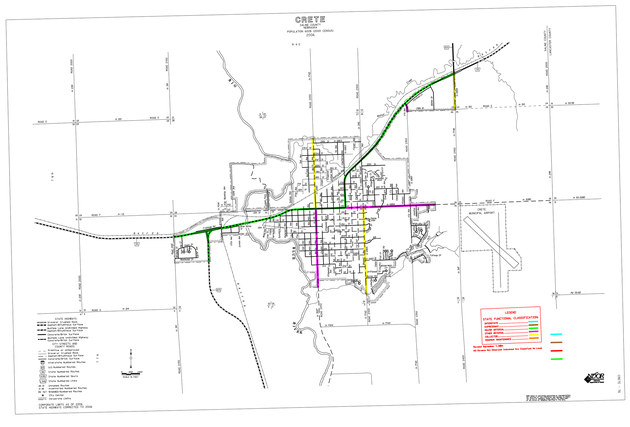
CRETE
SALINE COUNTY
NEBRASKA
POPULATION 6004 (2000 CENSUS)
2006
LEGEND
STATE FUNCTIONAL CLASSIFICATION
INTERSTATE
PRINCIPAL ARTERIAL
MINOR ARTERIAL
MAJOR COLLECTOR
MINOR COLLECTOR
NO Known Or Official Intended Use Classified As Local
Scale: 1" = 500'
STATE ASSOCIATED
PRINCIPAL ARTERIAL RUTLAND
PRINCIPAL ARTERIAL NON-RUTLAND
MINOR ARTERIAL RUTLAND
MINOR ARTERIAL NON-RUTLAND
MINOR COLL. LOCAL ROAD SYSTEM RURAL
MINOR COLL. LOCAL ROAD SYSTEM URBAN
FUNCTIONAL CLASS. NOT ASSOCIATED
PRINCIPAL ARTERIAL RUTLAND
PRINCIPAL ARTERIAL NON-RUTLAND
MINOR ARTERIAL RUTLAND
MINOR ARTERIAL NON-RUTLAND
MINOR COLL. LOCAL ROAD SYSTEM RURAL
MINOR COLL. LOCAL ROAD SYSTEM URBAN
OTHER
CITY LIMITS
COUNTY LINES
CORPORATE LIMITS AS OF JAN. 1, 2006
STATE BOUNDARY LENGTH OF 2006
STATE BOUNDARY LENGTH OF 2005
NEBRASKA DEPARTMENT OF ROADS
STATE PLANNING DIVISION
FUNCTIONAL CLASSIFICATION MAP
FY 2006 FUNDING MAP
No. 2006-03

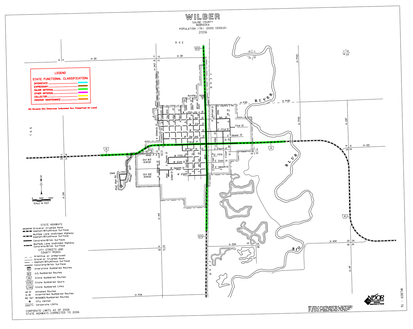
WILBER
SALINE COUNTY
NEBRASKA
POPULATION 1571 (2000 CENSUS)
2006
LEGEND
STATE FUNCTIONAL CLASSIFICATION
INTERSTATE
PRINCIPAL ARTERIAL
MINOR ARTERIAL
MAJOR COLLECTOR
MINOR COLLECTOR
NO Known Or Official Intended Use Classified As Local
Scale: 1" = 500'
STATE ASSOCIATED
PRINCIPAL ARTERIAL RUTLAND
PRINCIPAL ARTERIAL NON-RUTLAND
MINOR ARTERIAL RUTLAND
MINOR ARTERIAL NON-RUTLAND
MINOR COLL. LOCAL ROAD SYSTEM RURAL
MINOR COLL. LOCAL ROAD SYSTEM URBAN
FUNCTIONAL CLASS. NOT ASSOCIATED
PRINCIPAL ARTERIAL RUTLAND
PRINCIPAL ARTERIAL NON-RUTLAND
MINOR ARTERIAL RUTLAND
MINOR ARTERIAL NON-RUTLAND
MINOR COLL. LOCAL ROAD SYSTEM RURAL
MINOR COLL. LOCAL ROAD SYSTEM URBAN
OTHER
CITY LIMITS
COUNTY LINES
CORPORATE LIMITS AS OF JAN. 1, 2006
STATE BOUNDARY LENGTH OF 2006
STATE BOUNDARY LENGTH OF 2005
NEBRASKA DEPARTMENT OF ROADS
STATE PLANNING DIVISION
FUNCTIONAL CLASSIFICATION MAP
FY 2006 FUNDING MAP
No. 2006-04


TOBIAS
SALINE COUNTY
NEBRASKA
POPULATION 1 (2000 CENSUS)
2006
LEGEND
STATE FUNCTIONAL CLASSIFICATION
INTERSTATE
PRINCIPAL ARTERIAL
MINOR ARTERIAL
MAJOR COLLECTOR
MINOR COLLECTOR
NO Known Or Official Intended Use Classified As Local
Scale: 1" = 500'
STATE ASSOCIATED
PRINCIPAL ARTERIAL RUTLAND
PRINCIPAL ARTERIAL NON-RUTLAND
MINOR ARTERIAL RUTLAND
MINOR ARTERIAL NON-RUTLAND
MINOR COLL. LOCAL ROAD SYSTEM RURAL
MINOR COLL. LOCAL ROAD SYSTEM URBAN
FUNCTIONAL CLASS. NOT ASSOCIATED
PRINCIPAL ARTERIAL RUTLAND
PRINCIPAL ARTERIAL NON-RUTLAND
MINOR ARTERIAL RUTLAND
MINOR ARTERIAL NON-RUTLAND
MINOR COLL. LOCAL ROAD SYSTEM RURAL
MINOR COLL. LOCAL ROAD SYSTEM URBAN
OTHER
CITY LIMITS
COUNTY LINES
CORPORATE LIMITS AS OF JAN. 1, 2006
STATE BOUNDARY LENGTH OF 2006
STATE BOUNDARY LENGTH OF 2005
NEBRASKA DEPARTMENT OF ROADS
STATE PLANNING DIVISION
FUNCTIONAL CLASSIFICATION MAP
FY 2006 FUNDING MAP
No. 2006-05

WESTERN
SALINE COUNTY
NEBRASKA
POPULATION 0 (2000 CENSUS)
2006
LEGEND
STATE FUNCTIONAL CLASSIFICATION
INTERSTATE
PRINCIPAL ARTERIAL
MINOR ARTERIAL
MAJOR COLLECTOR
MINOR COLLECTOR
NO Known Or Official Intended Use Classified As Local
Scale: 1" = 500'
STATE ASSOCIATED
PRINCIPAL ARTERIAL RUTLAND
PRINCIPAL ARTERIAL NON-RUTLAND
MINOR ARTERIAL RUTLAND
MINOR ARTERIAL NON-RUTLAND
MINOR COLL. LOCAL ROAD SYSTEM RURAL
MINOR COLL. LOCAL ROAD SYSTEM URBAN
FUNCTIONAL CLASS. NOT ASSOCIATED
PRINCIPAL ARTERIAL RUTLAND
PRINCIPAL ARTERIAL NON-RUTLAND
MINOR ARTERIAL RUTLAND
MINOR ARTERIAL NON-RUTLAND
MINOR COLL. LOCAL ROAD SYSTEM RURAL
MINOR COLL. LOCAL ROAD SYSTEM URBAN
OTHER
CITY LIMITS
COUNTY LINES
CORPORATE LIMITS AS OF JAN. 1, 2006
STATE BOUNDARY LENGTH OF 2006
STATE BOUNDARY LENGTH OF 2005
NEBRASKA DEPARTMENT OF ROADS
STATE PLANNING DIVISION
FUNCTIONAL CLASSIFICATION MAP
FY 2006 FUNDING MAP
No. 2006-06


SWANTON
SALINE COUNTY
NEBRASKA
POPULATION 0 (2000 CENSUS)
2006
LEGEND
STATE FUNCTIONAL CLASSIFICATION
INTERSTATE
PRINCIPAL ARTERIAL
MINOR ARTERIAL
MAJOR COLLECTOR
MINOR COLLECTOR
NO Known Or Official Intended Use Classified As Local
Scale: 1" = 500'
STATE ASSOCIATED
PRINCIPAL ARTERIAL RUTLAND
PRINCIPAL ARTERIAL NON-RUTLAND
MINOR ARTERIAL RUTLAND
MINOR ARTERIAL NON-RUTLAND
MINOR COLL. LOCAL ROAD SYSTEM RURAL
MINOR COLL. LOCAL ROAD SYSTEM URBAN
FUNCTIONAL CLASS. NOT ASSOCIATED
PRINCIPAL ARTERIAL RUTLAND
PRINCIPAL ARTERIAL NON-RUTLAND
MINOR ARTERIAL RUTLAND
MINOR ARTERIAL NON-RUTLAND
MINOR COLL. LOCAL ROAD SYSTEM RURAL
MINOR COLL. LOCAL ROAD SYSTEM URBAN
OTHER
CITY LIMITS
COUNTY LINES
CORPORATE LIMITS AS OF JAN. 1, 2006
STATE BOUNDARY LENGTH OF 2006
STATE BOUNDARY LENGTH OF 2005
NEBRASKA DEPARTMENT OF ROADS
STATE PLANNING DIVISION
FUNCTIONAL CLASSIFICATION MAP
FY 2006 FUNDING MAP
No. 2006-07

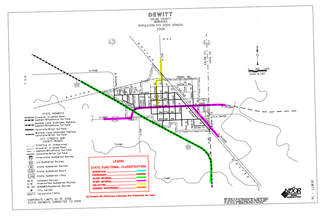
DEWITT
SALINE COUNTY
NEBRASKA
POPULATION 0 (2000 CENSUS)
2006
LEGEND
STATE FUNCTIONAL CLASSIFICATION
INTERSTATE
PRINCIPAL ARTERIAL
MINOR ARTERIAL
MAJOR COLLECTOR
MINOR COLLECTOR
NO Known Or Official Intended Use Classified As Local
Scale: 1" = 500'
STATE ASSOCIATED
PRINCIPAL ARTERIAL RUTLAND
PRINCIPAL ARTERIAL NON-RUTLAND
MINOR ARTERIAL RUTLAND
MINOR ARTERIAL NON-RUTLAND
MINOR COLL. LOCAL ROAD SYSTEM RURAL
MINOR COLL. LOCAL ROAD SYSTEM URBAN
FUNCTIONAL CLASS. NOT ASSOCIATED
PRINCIPAL ARTERIAL RUTLAND
PRINCIPAL ARTERIAL NON-RUTLAND
MINOR ARTERIAL RUTLAND
MINOR ARTERIAL NON-RUTLAND
MINOR COLL. LOCAL ROAD SYSTEM RURAL
MINOR COLL. LOCAL ROAD SYSTEM URBAN
OTHER
CITY LIMITS
COUNTY LINES
CORPORATE LIMITS AS OF JAN. 1, 2006
STATE BOUNDARY LENGTH OF 2006
STATE BOUNDARY LENGTH OF 2005
NEBRASKA DEPARTMENT OF ROADS
STATE PLANNING DIVISION
FUNCTIONAL CLASSIFICATION MAP
FY 2006 FUNDING MAP
No. 2006-08