GENERAL HIGHWAY MAP

SARPY COUNTY

NEBRASKA

PREPARED BY THE

DEPARTMENT OF ROADS

GIS/MAPPING SECTION

IN COOPERATION WITH THE

U.S. DEPARTMENT OF TRANSPORTATION

FEDERAL HIGHWAY ADMINISTRATION

SCALE 0 1/2 1 2 3 4 5 MILES / 0 2 4 6 8 10 KILOMETERS

INVENTORY DATE:

2014

REVISION HISTORY

DATE	REVISION
May, 2008	City Limits Update
July 9, 2009	City Limits Update
Jan 24, 2012	City Limits Update
Oct 18, 2013	Surface Change - NHTO
2014	Inventory

(1) NEBRASKA HIGHWAYS 370 & 50 INTERCHANGE

(2) US HIGHWAY 75 & CHANDLER RD INTERCHANGE

(3) NEBRASKA HWY 370 & FT CROOK RD INTERCHANGE

(4) US HIGHWAY 75 & CAPEHART RD INTERCHANGE

INTERCHANGE 432

INTERCHANGE 439

INTERCHANGE 440
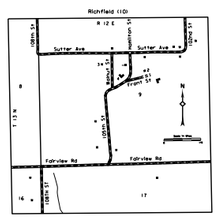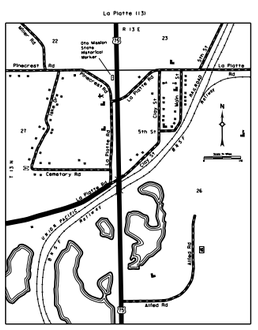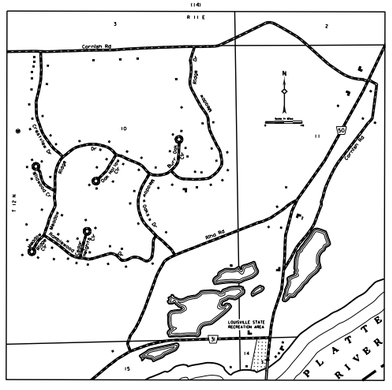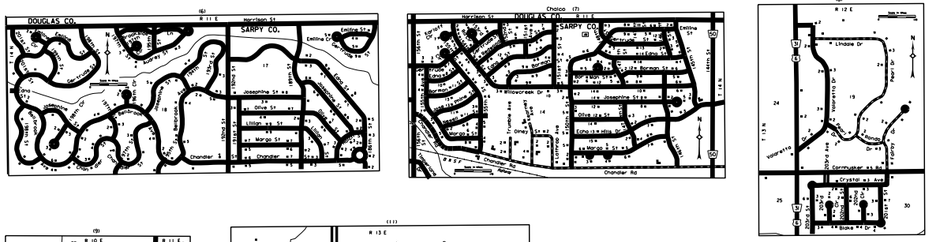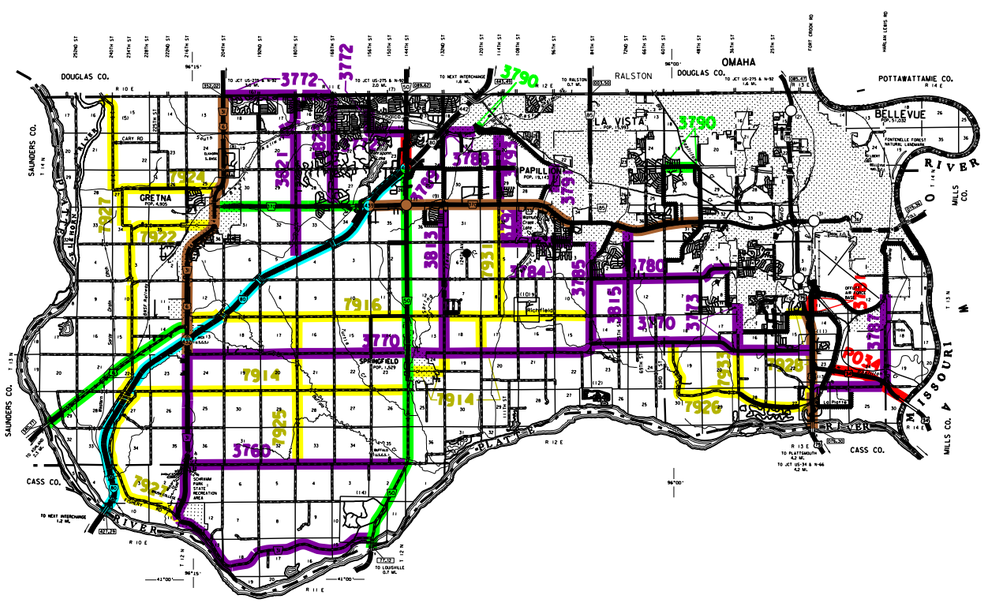
INTERCHANGE 442