GENERAL HIGHWAY MAP

SAUNDERS COUNTY
NEBRASKA

PREPARED BY THE
DEPARTMENT OF ROADS
GIS/MAPPING SECTION
IN COOPERATION WITH THE
U.S. DEPARTMENT OF TRANSPORTATION
FEDERAL HIGHWAY ADMINISTRATION

SCALE 0 1 2 3 4 5 6 7 8 MILES / 0 1 2 3 4 5 6 7 8 KILOMETERS

INVENTORY DATE:
1999

REVISION HISTORY

NAME	DATE	REVISION
D. GAUBERT	JUNE 2001	COUNTY
GLENN WILLIAMS	JULY 2004	US HWY 77 RE-ALIGNMENT
D. NELSON	OCTOBER 2005	HWY 92 RE-NAMED TO PA AND SB. RE-ALIGNMENT
L. GOLDSMITH	JUNE 2009	ADDED LINE WANAHOO
K. ANDERSON	SEPT 2012	REMOVE LINE WAHOO
	NOV 2013	REMOVE RR @ 1 STN/DODGE-S2363+
K. ELLISON	DEC 2013	COUNTY LINE CHANGE (-0.017)
	DEC 2013	ADDED LINE WANAHOO
	JULY 2015	CORP.LIMITS/ANNEX. 2162

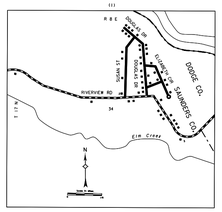

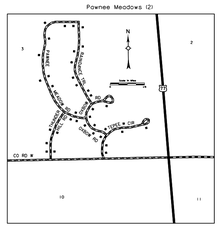

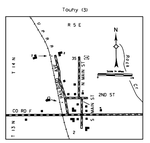

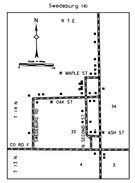

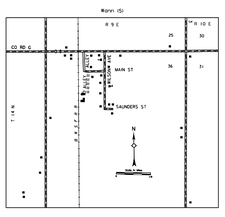

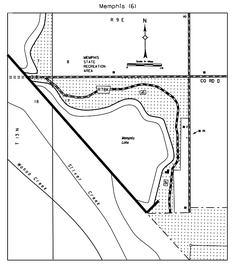

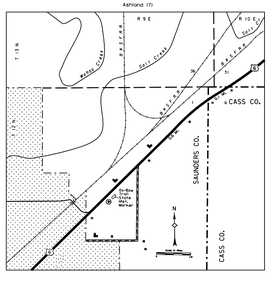

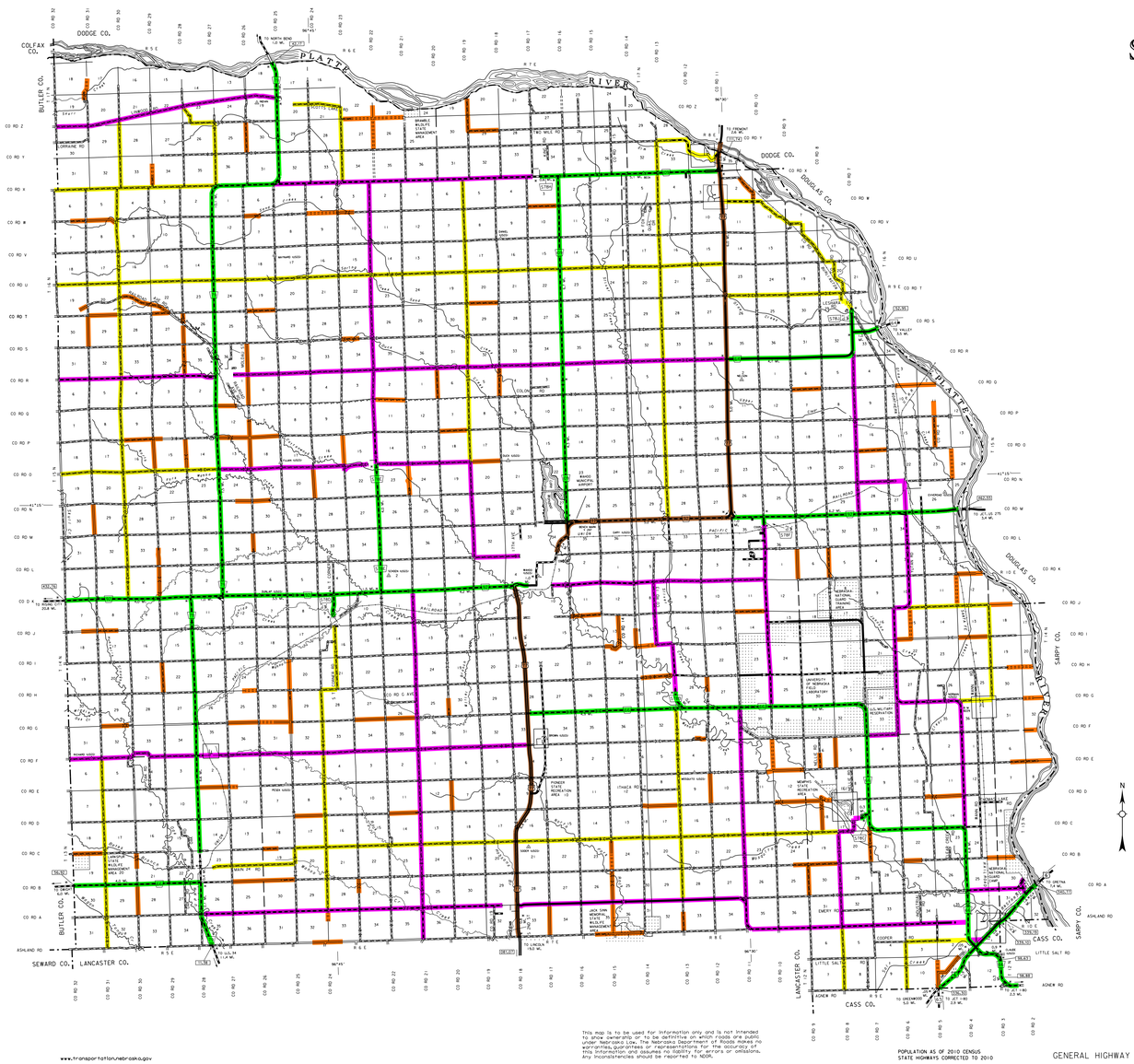

LEGEND

- Primitive Road
- Unimproved Road
- Gravel or Crushed Rock
- Asphalt/Bituminous Surface
- Multiple Lane Undivided Highway, Asphalt/Bituminous Surface
- Concrete/Brick Surface
- Multiple Lane Undivided Highway, Concrete/Brick Surface
- Divided Highway
- Interstate Highway with Full Control of Access
- Side Roads and Streets
- 911 NAMED/Numbered Roads ... ADAMS ROAD
- Interstate-Numbered Highway ... 80
- US-Numbered Highway ... 20
- State-Numbered Highway ... 92
- State-Numbered Highway Spur ... V58
- State-Numbered Highway Link ... L8C
- Highway Reference Post Number ... 300.00
- Interstate Exit Number ... 54
- Wide Stream
- Narrow Stream
- Irrigation Ditch
- Reservoir, Pond or Lake
- Reservoir, With Dam
- Highway Bridge-Any Type (over 20 span)
- Small Bridge-Closely Spaced (documents indicate delta within which bridges are grouped)
- General Bridge (w.wood, s.steel, c.concrete)
- Arch Bridge
- Truss Bridge
- Pedestrian Underpass
- Pedestrian Overpass
- Railroad Overpass
- Railroad Underpass
- Railroad
- Dam with Road on Top
- Cattle Guard
- Dwelling
- Row of Dwellings
- Cemetery
- Church or Other Religious Institution
- Church with Cemetery Adjacent
- Hospital
- Business
- Industrial Plant
- Filling Station
- Grain Elevator
- Aggregate Pit
- Agricultural Experimental Station
- Educational Institutions
- Public Use Area (name of park, picnic ground, swimming pool, etc)
- Recreational Facilities (golf course, fairgrounds, country club, campgrounds, etc)
- Rest Area
- Ranger Station
- Fish Hatchery
- Community Hall
- Correctional Institution
- Tourist Court or Motel
- Monument-Shrine
- Museum
- Firestation
- Courthouse
- Armory
- Post Office
- Highway Maintenance Yard
- Dump Area
- Sewage Disposal Plant
- Water Supply Stand Pipe
- Radio or TV Station
- Weight Station or Port of Entry
- Commercial or Municipal Airport
- Airport with Paved Runways
- State Boundary
- County Boundary
- Township Line
- Section Line
- Corporate Limit Lines
- Parks and Other Reservations
- Boundary Limits of Area Shown in Enlargements (see enlargements for outline)
- State Capital
- County Seat
- Other Cities and Villages
- Incorporated City or Village
- Triangulation Station
- Points Between Which Distances Are Measured Indicated Thus
- Latitude and Longitude ... 100°15' / 41°45'

LEGEND
STATE FUNCTIONAL CLASSIFICATION:

- EXPRESSWAY
- MAJOR ARTERIAL
- OTHER ARTERIAL
- COLLECTOR
- MINIMUM MAINTENANCE

All Roads Not Otherwise Indicated Are Classified As Local

LAMBERT CONFORMAL CONIC PROJECTION
1983 NORTH AMERICAN DATUM
NEBRASKA COORDINATE SYSTEM

KEY TO COUNTIES

NDOR Nebraska Department of Roads

This map is to be used for information only and is not intended to show ownership or to be definitive on which roads are public under Nebraska Law. The Nebraska Department of Roads makes no warranty or guarantee as to the accuracy of the information in this information and assumes no liability for errors or omissions. Any inconsistencies should be reported to NDOR.

www.transportation.nebraska.gov

POPULATION AS OF 2010 CENSUS
STATE HIGHWAYS CORRECTED TO 2010