GENERAL HIGHWAY MAP

DAWSON COUNTY
NEBRASKA

PREPARED BY THE
DEPARTMENT OF ROADS
GIS/MAPPING SECTION
IN COOPERATION WITH THE
U.S. DEPARTMENT OF TRANSPORTATION
FEDERAL HIGHWAY ADMINISTRATION
1997

SCALE: 0 – 8 KILOMETERS / 0 – 5 MILES

REVISION HISTORY

NAME	DATE	REVISION
L. COLDSMITH	JULY 2000	1YR REVISION
GLENN WILLIAMS	FEBRUARY 2004	REV. 2YR ALIGN.
N. Brown	OCTOBER 2004	S.Ave./Hwy 21 Align.
G. Kelsay	December 2007	LPAB Overton Align.
M. MOORE	JULY 2009	UPDATE CO LIMITS
	MAY 2011	UPDATE HWY ALIGNMENTS



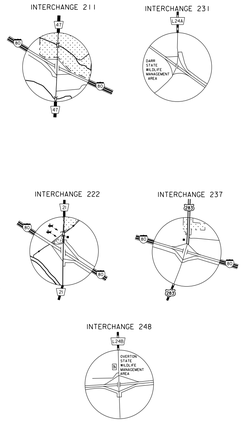

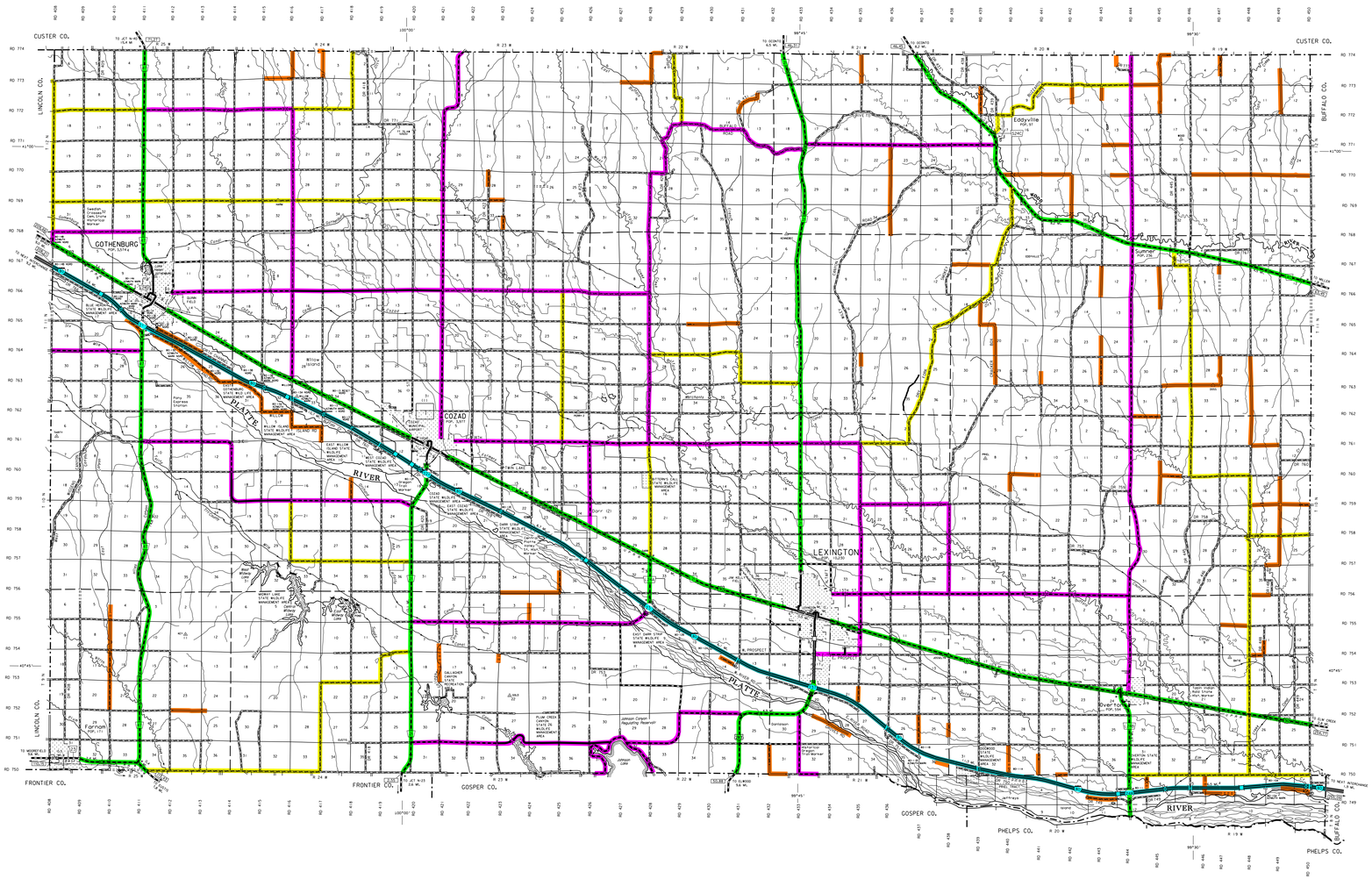

LEGEND

- Primitive Road
- Unimproved Road
- Gravel or Crushed Rock
- Asphalt/Bituminous Surface
- Multiple Lane Undivided Highway, Asphalt/Bituminous Surface
- Concrete/Brick Surface
- Multiple Lane Undivided Highway, Concrete/Brick Surface
- Divided Highway
- Interstate Highway with Full Controlled Access
- Side Roads and Streets
- 911 NAMED/Numbered Roads — ADAMS ROAD
- Interstate-Numbered Highway — 80
- US-Numbered Highway — 283
- State-Numbered Highway — 92
- State-Numbered Highway Spur — 158
- State-Numbered Highway Link — L81C
- Highway Reference Post Number — 000.00
- Interstate Exit Number — 216
- Wide Stream
- Narrow Stream
- Irrigation Ditch
- Reservoir, Pond or Lake
- Reservoir, With Dam
- Highway Bridge-Any Type (over 20' span)
- Small Bridges-Closely Spaced (attachments indicate data within which exists on one side of highway)
- General Bridge (see road business/overview)
- Arch Bridge
- Truss Bridge
- Pedestrian Underpass
- Pedestrian Overpass
- Railroad Overpass
- Railroad Underpass
- Railroad
- Dam with Road on Top
- Cattle Guard
- Dwelling
- Row of Dwellings
- Cemetery
- Church or Other Religious Institution
- Church with Cemetery Adjacent
- Hospital
- Business
- Industrial/Plant
- Filling Station
- Grain Elevator
- Aggregate Pit
- Agricultural Experimental Station
- Educational Institutions
- Public Use Area (state, city, county, private, swimming, picnic, etc.)
- Recreational Facilities (campsite, trails, country club, fairgrounds, etc.)
- Rest Area
- Ranger Station
- Fish Hatchery
- Community Hall
- Correctional Institution
- Tourist Court or Motel
- Monument-Small
- Museum
- Firestation
- Courthouse
- Armory
- Post Office
- Highway Maintenance Yard
- Dump Area
- Sewage Disposal Plant
- Water Supply Stand Pipe
- Radio or TV Station
- Weight Station or Port of Entry
- Commercial or Municipal Airport
- Airport with Paved Runways
- State Boundary
- County Boundary
- Township Line
- Section Line
- Corporate Limit Lines
- Parks and Other Reservations
- Boundary Limits of Area Shown In Enlargements (see enlargements for survey)
- State Capital
- County Seat
- Other Cities and Villages
- Incorporated City or Village
- Triangulation Station — STATION
- Points Between Which Distances Are Measured Indicated Thus — 0 1 2 3 MILES
- Latitude and Longitude — 42°15' / 101°45'

LEGEND

STATE FUNCTIONAL CLASSIFICATION:

- INTERSTATE
- EXPRESSWAY
- MAJOR ARTERIAL
- OTHER ARTERIAL
- COLLECTOR
- MINIMUM MAINTENANCE

NOTE: All roads not otherwise indicated are Local Classification.

LAMBERT CONFORMAL CONIC PROJECTION
1983 NORTH AMERICAN DATUM
NEBRASKA COORDINATE SYSTEM

KEY TO COUNTIES

NDOR Nebraska Department of Roads

POPULATION AS OF 2010 CENSUS
STATE HIGHWAYS CORRECTED TO 1999

This map is to be used for information only and is not intended to show ownership or to be definitive on which roads are public under Nebraska Law. The Nebraska Department of Roads makes no guarantee or warranty concerning the accuracy or currency of this information and assumes no liability for errors or omissions. Any inconsistencies should be reported to NDOR.

www.transportation.nebraska.gov