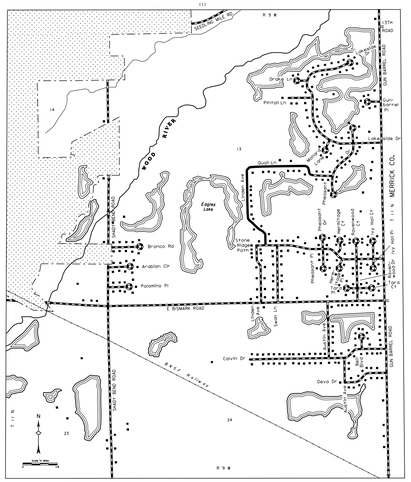

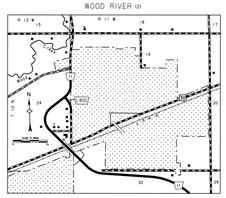

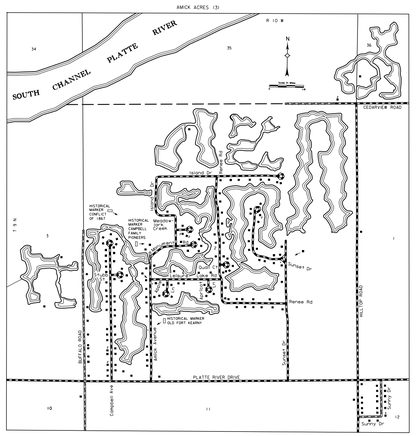

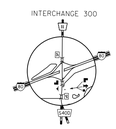

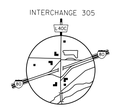

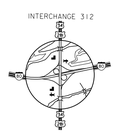

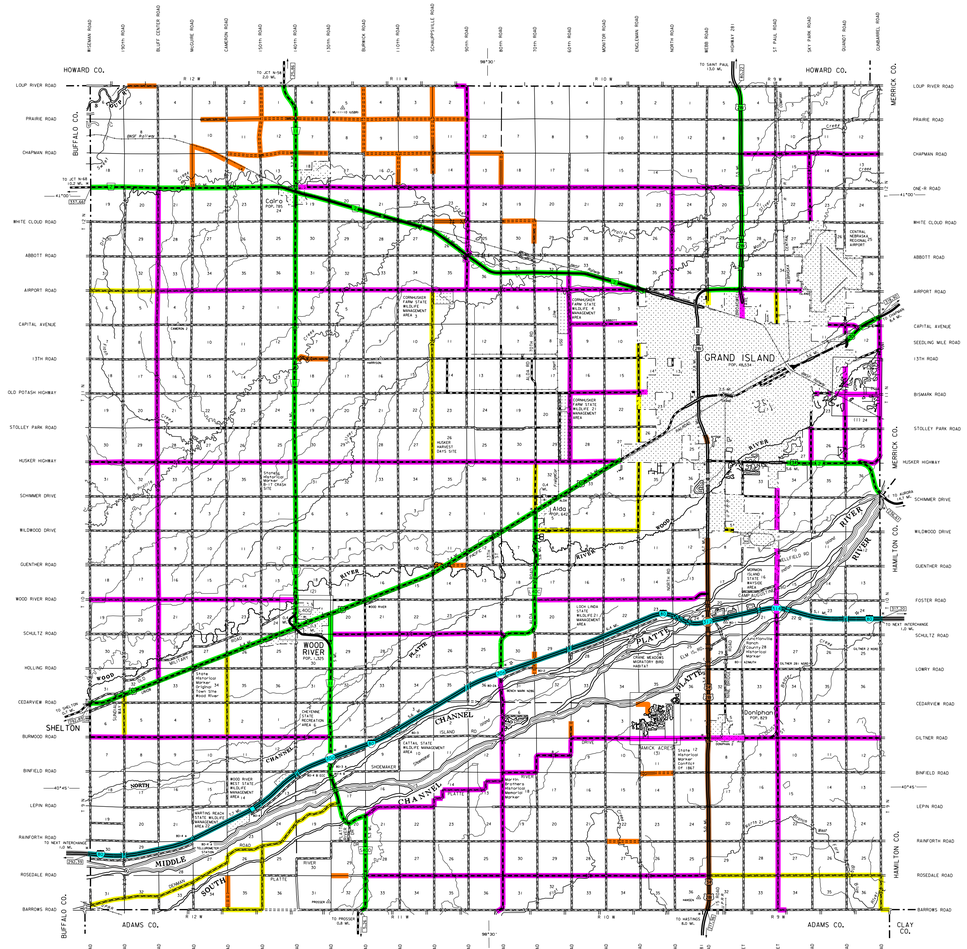

GENERAL HIGHWAY MAP

HALL COUNTY

NEBRASKA

PREPARED BY THE

DEPARTMENT OF ROADS

GIS/MAPPING SECTION

IN COOPERATION WITH THE

U.S. DEPARTMENT OF TRANSPORTATION

FEDERAL HIGHWAY ADMINISTRATION

SCALE

MILES: 0 1 2 3 4 5 6 7 8

KILOMETERS: 0 1 2 3 4 5 6 7 8 9 10 11 12 13

INVENTORY DATE:

2004

REVISION HISTORY

NAME	DATE	REVISION
DAVID A. HUSTAD	SEPTEMBER 2004	COUNTY SURVEYOR ID#0
GLENN A. JAMES	DECEMBER 2004	UPDATED CITY LIMITS
M. MOORE	JUL. 2009	UPDATED CITY LIMITS
L. COLDSMITH	DEC. 2013	SURF CHANGE ON NI
	DEC. 2014	SURF CHANGE ON NI
	MAY. 2015	EXTEND CHAPMAN RD 2000'

LEGEND

- Primitive Road
- Unimproved Road
- Gravel or Crushed Rock
- Asphalt/Bituminous Surface
- Multiple Lane Undivided Highway, Asphalt/Bituminous Surface
- Concrete/Brick Surface
- Multiple Lane Undivided Highway, Concrete/Brick Surface
- Divided Highway
- Interstate Highway with Full Control of Access
- Side Roads and Streets
- 911 NAMED/Numbered Roads — ADAMS ROAD
- Interstate-Numbered Highway — 80
- US-Numbered Highway — 281
- State-Numbered Highway — 10
- State-Numbered Highway Spur — L58
- State-Numbered Highway Link — L81
- Highway Reference Post Number — 000.00
- Interstate Exit Number — 94
- Wide Stream
- Narrow Stream
- Irrigation Ditch
- Reservoir, Pond or Lake
- Reservoir, With Dam
- Highway Bridge-Any Type over 20 span
- Small Bridges-Closely Spaced, Identical in Appearance and Which Bridges are Shown
- General Bridge (Arch, Truss, Concrete)
- Arch Bridge
- Truss Bridge
- Pedestrian Underpass
- Pedestrian Overpass
- Railroad Overpass
- Railroad Underpass
- Railroad
- Dam with Road on Top
- Cattle Guard
- Dwelling
- Row of Dwellings
- Cemetery
- Church or Other Religious Institution
- Church with Cemetery Adjacent
- Hospital
- Business
- Industrial Plant
- Filling Station
- Grain Elevator
- Aggregate Pit
- Agricultural Experimental Station
- Educational Institutions
- Public Use Area (Cemetery, Airport, Golf Course, Fairgrounds, Swimming Area, etc.)
- Recreational Facilities (Campsite, Picnic Area, Country Club, Fairgrounds, etc.)
- Rest Area
- Ranger Station
- Fish Hatchery
- Community Hall
- Correctional Institution
- Tourist Court or Motel
- Monument-Small
- Museum
- Fire Station
- Courthouse
- Armory
- Post Office
- Highway Maintenance Yard
- Dump Area
- Sewage Disposal Plant
- Water Supply Stand Pipe
- Radio or TV Station
- Weight Station or Port of Entry
- Commercial or Municipal Airport
- Airport with Paved Runways
- State Boundary
- County Boundary
- Township Line
- Section Line
- Corporate Limit Lines
- Parks and Other Reservations
- Boundary Limits of Area Shown in Enlargements (see enlargements for number)
- State Capital
- County Seat
- Other Cities and Villages
- Incorporated City or Village
- Triangulation Station — STATION
- Points Between Which Distances Are Measured Indicated Thus — 3.5 MILES
- Latitude and Longitude — 40°15'45" — 97°45'

LEGEND

STATE FUNCTIONAL CLASSIFICATION:

- INTERSTATE
- EXPRESSWAY
- MAJOR ARTERIAL
- OTHER ARTERIAL
- COLLECTOR
- MINIMUM MAINTENANCE

All Roads Not Otherwise Indicated Are Classified As Local

LAMBERT CONFORMAL CONIC PROJECTION
1983 NORTH AMERICAN DATUM
NEBRASKA COORDINATE SYSTEM

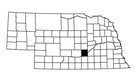

KEY TO COUNTIES

NDOR Nebraska Department of Roads

www.transportation.nebraska.gov

POPULATION AS OF 2010 CENSUS
STATE HIGHWAYS CORRECTED TO 2014
DIGITAL AERIAL PHOTOGRAPHY (DOQQI) TAKEN IN 2005

This map is to be used for information only and is not intended to show ownership or to be definitive on which roads are public under Nebraska Law. The Nebraska Department of Roads makes no claim to the accuracy of the information and assumes no liability for errors or omissions. Any inconsistencies should be reported to NDOR.