GENERAL HIGHWAY MAP

KNOX COUNTY

NEBRASKA

PREPARED BY THE

DEPARTMENT OF ROADS

GIS/MAPPING SECTION

IN COOPERATION WITH THE

U.S. DEPARTMENT OF TRANSPORTATION

FEDERAL HIGHWAY ADMINISTRATION

1990

SCALE 0 1 2 3 4 5 6 7 8 MILES / 0 2 4 6 8 10 12 14 16 KILOMETERS

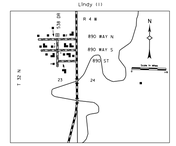

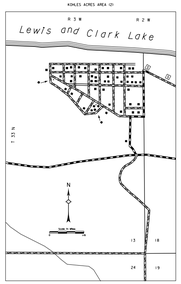

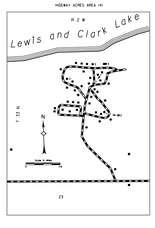

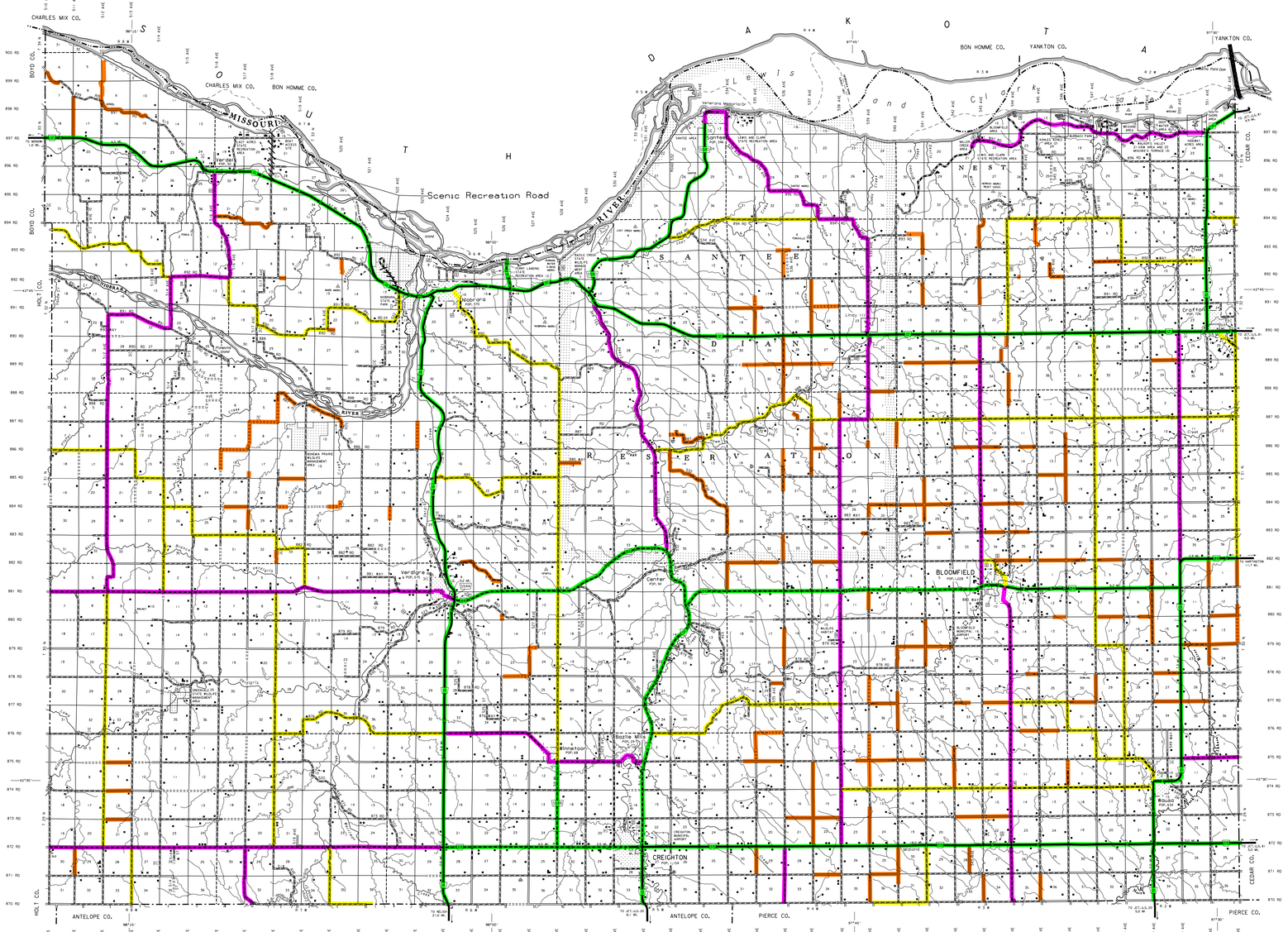
CHARLES MIX CO.
BON HOMME CO.
YANKTON CO.
BOYD CO.
HOLT CO.
CEDAR CO.
ANTELOPE CO.
PIERCE CO.
MISSOURI RIVER
Scenic Recreation Road
Verdigre
Center
BLOOMFIELD
Niobrara
Bazile Mills
Winnetoon
CREIGHTON
Crofton
Wynot
Hartington
Wynot
Coleridge
Laurel
Concord
Dixon
Hubbard
Hartington
Randall
Allen
Ponca
Dakota City
Homer
Jackson
Newcastle
Covington
Decatur
Lyons
Oakland
Tekamah
Herman
Blair
Fort Calhoun
Arlington
Kennard
Blair
Omaha
Bellevue
Papillion
Gretna
Springfield
Plattsmouth
Nebraska City
Auburn
Peru
Falls City
Humboldt
Table Rock
Pawnee City
Lewiston
Tecumseh
Dawson
Beatrice
Diller
Odell
Cortland
Endicott
Steinauer
Pleasant Dale
Ceresco
Malcolm
Davenport
Raymond
Firth
Hickman
Roca
Denton
Pella
Princeton
Waverly
Eagle
Martell
Bennet
Panama
Douglas
Murdock
Elmwood
Manley
Union
Louisville
Weeping Water
Nehawka
Avoca
Cedar Bluffs
Prague
Wahoo
Ashland
Yutan
Mead
Valley
Waterloo
Elkhorn
Gilmore
Bellevue
Papillion
Springfield
Gretna
Chalco
Omaha