GENERAL HIGHWAY MAP

NEMAHA COUNTY

NEBRASKA

PREPARED BY THE

DEPARTMENT OF ROADS

GIS/MAPPING SECTION

IN COOPERATION WITH THE

U.S. DEPARTMENT OF TRANSPORTATION

FEDERAL HIGHWAY ADMINISTRATION

SCALE 0 1 2 3 4 5 6 7 8 MILES / 0 1 2 3 4 5 6 7 8 KILOMETERS

INVENTORY DATE:

2014

REVISION HISTORY

DATE	REVISION
MAY 2013	CO. RD. 764 & NEAR JULIAN
MAY 2014	COUNTY SUPT.
JULY 2014	COUNTY SUPT.

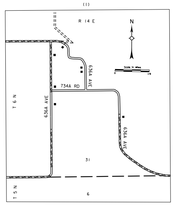

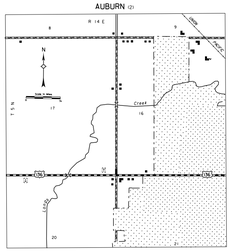

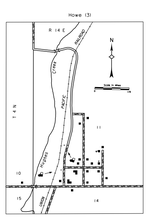

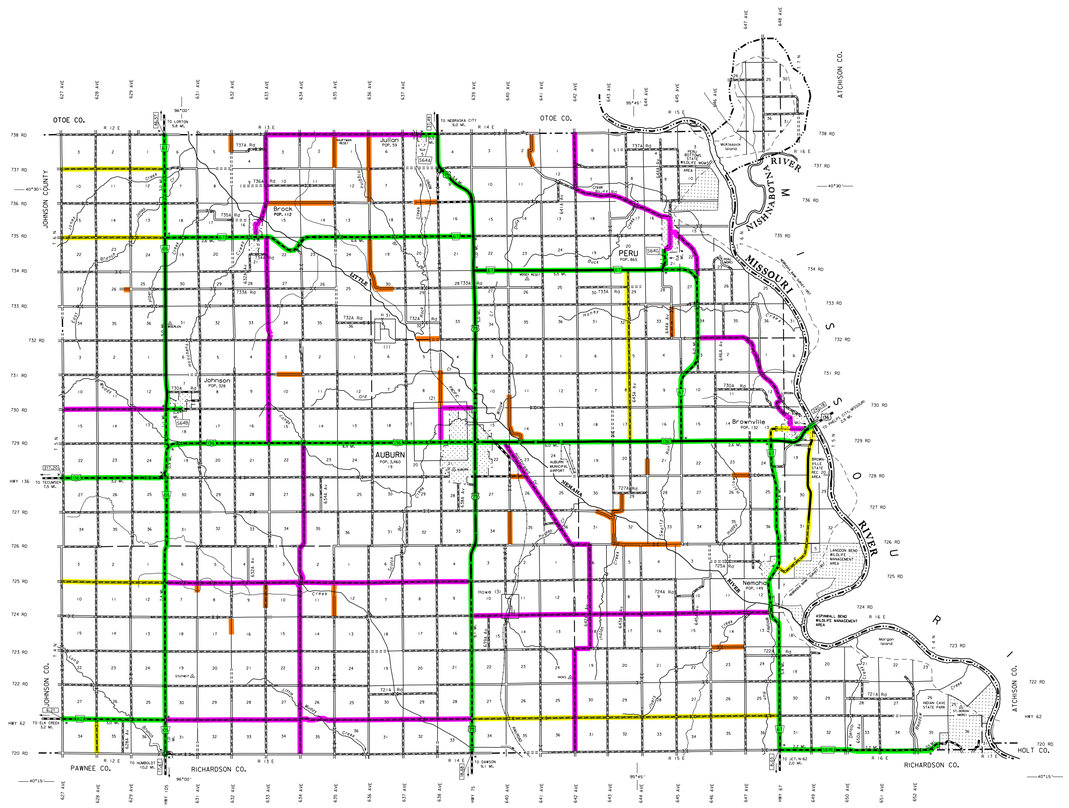

LEGEND

Primitive Road
Unimproved Road
Gravel or Crushed Rock
Asphalt/Bituminous Surface
Multiple Lane Undivided Highway, Asphalt/Bituminous Surface
Concrete/Brick Surface
Multiple Lane Undivided Highway, Concrete/Brick Surface
Divided Highway
Interstate Highway with Full Controlled Access
Side Roads and Streets
911 NAMED/Numbered Roads — ADAMS ROAD
Interstate-Numbered Highway — 80
US-Numbered Highway — 136
State-Numbered Highway — 67
State-Numbered Highway Spur — 136S
State-Numbered Highway Link — 14C
Highway Reference Post Number — 000.000
Interstate Exit Number — 24
Wide Stream
Narrow Stream
Irrigation Ditch
Reservoir, Pond or Lake
Reservoir, With Dam
Highway Bridge-Any Type over 20 span
Small Bridges-Closely Spaced, numbers indicate bridgs within which bridges are grouped
General Bridge
Arch Bridge
Truss Bridge
Pedestrian Underpass
Pedestrian Overpass
Railroad Overpass
Railroad Underpass
Railroad
Dam with Road on Top
Cattle Guard
Dwelling
Row of Dwellings
Cemetery
Church or Other Religious Institution
Church with Cemetery Adjacent
Hospital
Business
Industrial Plant
Filling Station
Grain Elevator
Aggregate Pit
Agricultural Experimental Station
Educational Institutions
Public Use Area — name, ski, picnic, ground, swimming area, etc.
Recreational Facilities — golf, tennis, fairgrounds, etc.
Rest Area
Ranger Station
Fish Hatchery
Community Hall
Correctional Institution
Tourist Court or Motel
Monument-Shrine
Museum
Firestation
Courthouse
Armory
Post Office
Highway Maintenance Yard
Dump Area
Sewage Disposal Plant
Water Supply Stand Pipe
Radio or TV Station
Weight Station or Port of Entry
Commercial or Municipal Airport
Airport with Paved Runways
State Boundary
County Boundary
Township Line
Section Line
Corporate Limit Lines
Parks and Other Reservations
Boundary Limits of Area Shown in Enlargements — see enlargements for outline
State Capital
County Seat
Other Cities and Villages
Incorporated City or Village
Triangulation Station
Points Between Which Distances Are Measured Indicated Thus
Latitude and Longitude — 120°15' / 41°14'45"

LEGEND

STATE FUNCTIONAL CLASSIFICATION:

- EXPRESSWAY
- MAJOR ARTERIAL
- OTHER ARTERIAL
- COLLECTOR
- MINIMUM MAINTENANCE

All Roads Not Otherwise Indicated Are Classified As Local

Revised July 17, 2014

LAMBERT CONFORMAL CONIC PROJECTION
1983 NORTH AMERICAN DATUM
NEBRASKA COORDINATE SYSTEM

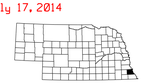

KEY TO COUNTIES

NDOR Nebraska Department of Roads

www.transportation.nebraska.gov

POPULATION AS OF 2010 CENSUS
STATE HIGHWAYS CORRECTED TO 2014
DIGITAL AERIAL PHOTOGRAPHY (DOQQ) TAKEN IN 2012

This map is to be used for information only and is not intended to show ownership, use, or to be construed as a legal document under Nebraska Law. The Nebraska Department of Roads makes no warranties, guarantees or representations for the accuracy of this information and assumes no liability for errors or omissions. Any inconsistencies should be reported to NDOR.