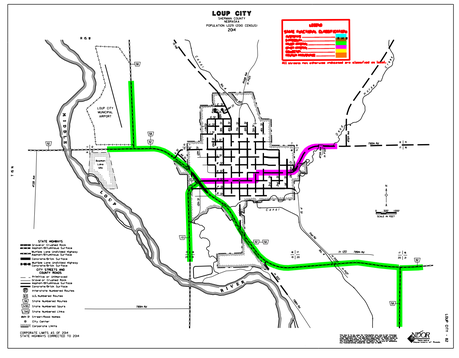
LOUP CITY
NATRONA COUNTY
NEBRASKA
POPULATION: 1,230 (2000 CENSUS)
2004
LEGEND
STATE FUNCTIONAL CLASSIFICATION
PRINCIPAL
MINOR ARTERIAL
MAJOR COLLECTOR
MINOR COLLECTOR
LOCAL
MAJOR RECREATIONAL
ALL ROADWAYS NOT LISTED ARE CLASSIFIED AS LOCAL
LOUP CITY MUNICIPAL AIRPORT
STATE MAINTENANCE
STATE HIGHWAY SYSTEM
STATE HIGHWAY SYSTEM (NOT MAINTAINED)
CONSTRUCTED SURFACE
UNCONSTRUCTED SURFACE
NATIONAL LOW VOLUME HIGHWAY
CONSTRUCTED SURFACE
UNCONSTRUCTED SURFACE
FEDERAL AID
CONSTRUCTED SURFACE
UNCONSTRUCTED SURFACE
NATIONAL LOW VOLUME HIGHWAY
CONSTRUCTED SURFACE
UNCONSTRUCTED SURFACE
COUNTY ROAD
PRIVATE ROAD
U.S. NUMBERED ROUTES
STATE NUMBERED ROUTES
STATE NUMBERED SPUR
STATE NUMBERED LOOP
STATE NUMBERED LINKS
BIA IR OTHER ROAD NUMBERS
CITY CENTER
CORPORATE LIMITS
CORPORATE LIMITS AS OF 2004
STATE HIGHWAYS CORRECTED TO 2004
DEPARTMENT OF ROADS
PLANNING & PROGRAMMING DIVISION
TRANSPORTATION INFORMATION SYSTEMS
DEPARTMENT OF ROADS
PLANNING & PROGRAMMING DIVISION
TRANSPORTATION INFORMATION SYSTEMS
Scale in Feet
Scale in Miles
LOUP CITY
LOUP CITY

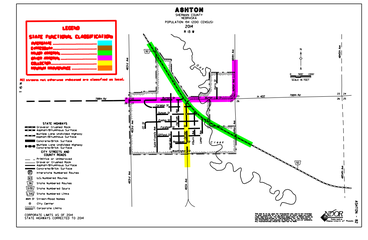
ASHTON
NATRONA COUNTY
NEBRASKA
POPULATION: 355 (2000 CENSUS)
2004
LEGEND
STATE FUNCTIONAL CLASSIFICATION
PRINCIPAL
MINOR ARTERIAL
MAJOR COLLECTOR
MINOR COLLECTOR
LOCAL
MAJOR RECREATIONAL
ALL ROADWAYS NOT LISTED ARE CLASSIFIED AS LOCAL
STATE MAINTENANCE
STATE HIGHWAY SYSTEM
STATE HIGHWAY SYSTEM (NOT MAINTAINED)
CONSTRUCTED SURFACE
UNCONSTRUCTED SURFACE
NATIONAL LOW VOLUME HIGHWAY
CONSTRUCTED SURFACE
UNCONSTRUCTED SURFACE
FEDERAL AID
CONSTRUCTED SURFACE
UNCONSTRUCTED SURFACE
NATIONAL LOW VOLUME HIGHWAY
CONSTRUCTED SURFACE
UNCONSTRUCTED SURFACE
COUNTY ROAD
PRIVATE ROAD
U.S. NUMBERED ROUTES
STATE NUMBERED ROUTES
STATE NUMBERED SPUR
STATE NUMBERED LOOP
STATE NUMBERED LINKS
BIA IR OTHER ROAD NUMBERS
CITY CENTER
CORPORATE LIMITS
CORPORATE LIMITS AS OF 2004
STATE HIGHWAYS CORRECTED TO 2004
DEPARTMENT OF ROADS
PLANNING & PROGRAMMING DIVISION
TRANSPORTATION INFORMATION SYSTEMS
DEPARTMENT OF ROADS
PLANNING & PROGRAMMING DIVISION
TRANSPORTATION INFORMATION SYSTEMS
Scale in Feet
Scale in Miles

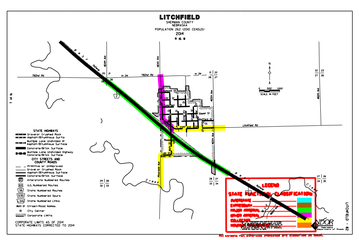
LITCHFIELD
NATRONA COUNTY
NEBRASKA
POPULATION: 200 (2000 CENSUS)
2004
LEGEND
STATE FUNCTIONAL CLASSIFICATION
PRINCIPAL
MINOR ARTERIAL
MAJOR COLLECTOR
MINOR COLLECTOR
LOCAL
MAJOR RECREATIONAL
ALL ROADWAYS NOT LISTED ARE CLASSIFIED AS LOCAL
STATE MAINTENANCE
STATE HIGHWAY SYSTEM
STATE HIGHWAY SYSTEM (NOT MAINTAINED)
CONSTRUCTED SURFACE
UNCONSTRUCTED SURFACE
NATIONAL LOW VOLUME HIGHWAY
CONSTRUCTED SURFACE
UNCONSTRUCTED SURFACE
FEDERAL AID
CONSTRUCTED SURFACE
UNCONSTRUCTED SURFACE
NATIONAL LOW VOLUME HIGHWAY
CONSTRUCTED SURFACE
UNCONSTRUCTED SURFACE
COUNTY ROAD
PRIVATE ROAD
U.S. NUMBERED ROUTES
STATE NUMBERED ROUTES
STATE NUMBERED SPUR
STATE NUMBERED LOOP
STATE NUMBERED LINKS
BIA IR OTHER ROAD NUMBERS
CITY CENTER
CORPORATE LIMITS
CORPORATE LIMITS AS OF 2004
STATE HIGHWAYS CORRECTED TO 2004
DEPARTMENT OF ROADS
PLANNING & PROGRAMMING DIVISION
TRANSPORTATION INFORMATION SYSTEMS
DEPARTMENT OF ROADS
PLANNING & PROGRAMMING DIVISION
TRANSPORTATION INFORMATION SYSTEMS
Scale in Feet
Scale in Miles
LITCHFIELD

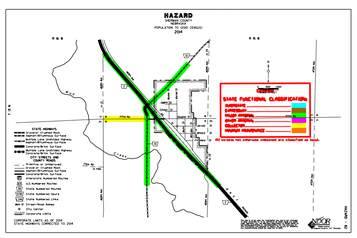
HAZARD
NATRONA COUNTY
NEBRASKA
POPULATION: 70 (2000 CENSUS)
2004
LEGEND
STATE FUNCTIONAL CLASSIFICATION
PRINCIPAL
MINOR ARTERIAL
MAJOR COLLECTOR
MINOR COLLECTOR
LOCAL
MAJOR RECREATIONAL
ALL ROADWAYS NOT LISTED ARE CLASSIFIED AS LOCAL
STATE MAINTENANCE
STATE HIGHWAY SYSTEM
STATE HIGHWAY SYSTEM (NOT MAINTAINED)
CONSTRUCTED SURFACE
UNCONSTRUCTED SURFACE
NATIONAL LOW VOLUME HIGHWAY
CONSTRUCTED SURFACE
UNCONSTRUCTED SURFACE
FEDERAL AID
CONSTRUCTED SURFACE
UNCONSTRUCTED SURFACE
NATIONAL LOW VOLUME HIGHWAY
CONSTRUCTED SURFACE
UNCONSTRUCTED SURFACE
COUNTY ROAD
PRIVATE ROAD
U.S. NUMBERED ROUTES
STATE NUMBERED ROUTES
STATE NUMBERED SPUR
STATE NUMBERED LOOP
STATE NUMBERED LINKS
BIA IR OTHER ROAD NUMBERS
CITY CENTER
CORPORATE LIMITS
CORPORATE LIMITS AS OF 2004
STATE HIGHWAYS CORRECTED TO 2004
DEPARTMENT OF ROADS
PLANNING & PROGRAMMING DIVISION
TRANSPORTATION INFORMATION SYSTEMS
DEPARTMENT OF ROADS
PLANNING & PROGRAMMING DIVISION
TRANSPORTATION INFORMATION SYSTEMS
Scale in Feet
Scale in Miles

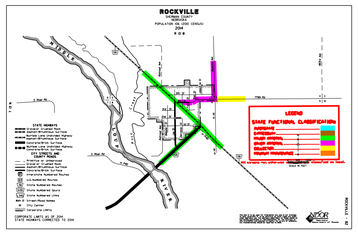
ROCKVILLE
NATRONA COUNTY
NEBRASKA
POPULATION: 105 (2000 CENSUS)
2004
LEGEND
STATE FUNCTIONAL CLASSIFICATION
PRINCIPAL
MINOR ARTERIAL
MAJOR COLLECTOR
MINOR COLLECTOR
LOCAL
MAJOR RECREATIONAL
ALL ROADWAYS NOT LISTED ARE CLASSIFIED AS LOCAL
STATE MAINTENANCE
STATE HIGHWAY SYSTEM
STATE HIGHWAY SYSTEM (NOT MAINTAINED)
CONSTRUCTED SURFACE
UNCONSTRUCTED SURFACE
NATIONAL LOW VOLUME HIGHWAY
CONSTRUCTED SURFACE
UNCONSTRUCTED SURFACE
FEDERAL AID
CONSTRUCTED SURFACE
UNCONSTRUCTED SURFACE
NATIONAL LOW VOLUME HIGHWAY
CONSTRUCTED SURFACE
UNCONSTRUCTED SURFACE
COUNTY ROAD
PRIVATE ROAD
U.S. NUMBERED ROUTES
STATE NUMBERED ROUTES
STATE NUMBERED SPUR
STATE NUMBERED LOOP
STATE NUMBERED LINKS
BIA IR OTHER ROAD NUMBERS
CITY CENTER
CORPORATE LIMITS
CORPORATE LIMITS AS OF 2004
STATE HIGHWAYS CORRECTED TO 2004
DEPARTMENT OF ROADS
PLANNING & PROGRAMMING DIVISION
TRANSPORTATION INFORMATION SYSTEMS
DEPARTMENT OF ROADS
PLANNING & PROGRAMMING DIVISION
TRANSPORTATION INFORMATION SYSTEMS
Scale in Feet
Scale in Miles