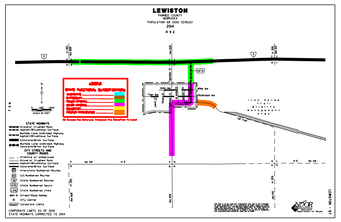
LEWISTON
PAWNEE COUNTY
NEBRASKA
POPULATION BY CENSUS
2000
LEGEND
2000 FUNCTIONAL CLASSIFICATION
Interstate
Other Principal Arterial
Minor Arterial
Major Collector
Minor Collector
Local
All Roads Not Delineated Classified For Statistical Purposes
STATE HIGHWAYS
Interstate (Controlled Access)
Other Principal Arterial Surface
Minor Arterial Surface
Other Arterial Surface
Minor Arterial Surface (Unpaved)
Other Arterial Surface (Unpaved)
CITY STREETS AND
COUNTY HIGHWAYS
Principal or Arterial
Minor Arterial
Major Collector Surface
Minor Collector Surface
Other Arterial Surface
U.S. Numbered Routes
State Numbered Routes
State Numbered Spurs
State Numbered Loops
State Numbered Links
Unpaved Road Ramps
City Center
Corporate Limits
CORPORATE LIMITS AS OF 2000
STATE HIGHWAYS CORRECTED TO 2004
DRAWN BY NEBRASKA DEPARTMENT OF ROADS
PLANNING AND PROGRAMMING DIVISION
NEBRASKA DEPARTMENT OF ROADS
Nebraska Department of Roads

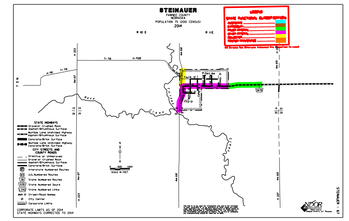
STEINAUER
PAWNEE COUNTY
NEBRASKA
POPULATION BY CENSUS
2000
LEGEND
2000 FUNCTIONAL CLASSIFICATION
Interstate
Other Principal Arterial
Minor Arterial
Major Collector
Minor Collector
Local
All Roads Not Delineated Classified For Statistical Purposes
STATE HIGHWAYS
Interstate (Controlled Access)
Other Principal Arterial Surface
Minor Arterial Surface
Other Arterial Surface
Minor Arterial Surface (Unpaved)
Other Arterial Surface (Unpaved)
CITY STREETS AND
COUNTY HIGHWAYS
Principal or Arterial
Minor Arterial
Major Collector Surface
Minor Collector Surface
Other Arterial Surface
U.S. Numbered Routes
State Numbered Routes
State Numbered Spurs
State Numbered Loops
State Numbered Links
Unpaved Road Ramps
City Center
Corporate Limits
CORPORATE LIMITS AS OF 2000
STATE HIGHWAYS CORRECTED TO 2004
DRAWN BY NEBRASKA DEPARTMENT OF ROADS
PLANNING AND PROGRAMMING DIVISION
NEBRASKA DEPARTMENT OF ROADS
Nebraska Department of Roads

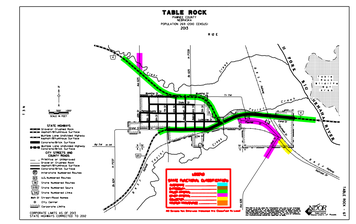
TABLE ROCK
PAWNEE COUNTY
NEBRASKA
POPULATION BY CENSUS
2000
LEGEND
2000 FUNCTIONAL CLASSIFICATION
Interstate
Other Principal Arterial
Minor Arterial
Major Collector
Minor Collector
Local
All Roads Not Delineated Classified For Statistical Purposes
STATE HIGHWAYS
Interstate (Controlled Access)
Other Principal Arterial Surface
Minor Arterial Surface
Other Arterial Surface
Minor Arterial Surface (Unpaved)
Other Arterial Surface (Unpaved)
CITY STREETS AND
COUNTY HIGHWAYS
Principal or Arterial
Minor Arterial
Major Collector Surface
Minor Collector Surface
Other Arterial Surface
U.S. Numbered Routes
State Numbered Routes
State Numbered Spurs
State Numbered Loops
State Numbered Links
Unpaved Road Ramps
City Center
Corporate Limits
CORPORATE LIMITS AS OF 2000
STATE HIGHWAYS CORRECTED TO 2004
DRAWN BY NEBRASKA DEPARTMENT OF ROADS
PLANNING AND PROGRAMMING DIVISION
NEBRASKA DEPARTMENT OF ROADS
Nebraska Department of Roads

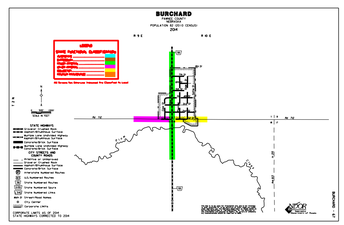
BURCHARD
PAWNEE COUNTY
NEBRASKA
POPULATION BY CENSUS
2000
LEGEND
2000 FUNCTIONAL CLASSIFICATION
Interstate
Other Principal Arterial
Minor Arterial
Major Collector
Minor Collector
Local
All Roads Not Delineated Classified For Statistical Purposes
STATE HIGHWAYS
Interstate (Controlled Access)
Other Principal Arterial Surface
Minor Arterial Surface
Other Arterial Surface
Minor Arterial Surface (Unpaved)
Other Arterial Surface (Unpaved)
CITY STREETS AND
COUNTY HIGHWAYS
Principal or Arterial
Minor Arterial
Major Collector Surface
Minor Collector Surface
Other Arterial Surface
U.S. Numbered Routes
State Numbered Routes
State Numbered Spurs
State Numbered Loops
State Numbered Links
Unpaved Road Ramps
City Center
Corporate Limits
CORPORATE LIMITS AS OF 2000
STATE HIGHWAYS CORRECTED TO 2004
DRAWN BY NEBRASKA DEPARTMENT OF ROADS
PLANNING AND PROGRAMMING DIVISION
NEBRASKA DEPARTMENT OF ROADS
Nebraska Department of Roads

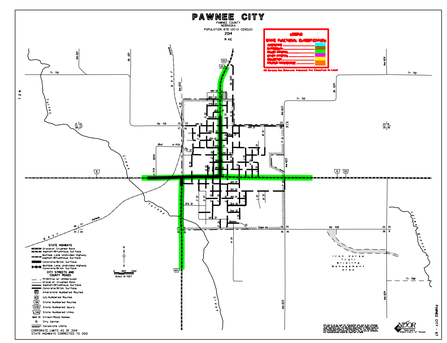
PAWNEE CITY
PAWNEE COUNTY
NEBRASKA
POPULATION BY CENSUS
2000
LEGEND
2000 FUNCTIONAL CLASSIFICATION
Interstate
Other Principal Arterial
Minor Arterial
Major Collector
Minor Collector
Local
All Roads Not Delineated Classified For Statistical Purposes
STATE HIGHWAYS
Interstate (Controlled Access)
Other Principal Arterial Surface
Minor Arterial Surface
Other Arterial Surface
Minor Arterial Surface (Unpaved)
Other Arterial Surface (Unpaved)
CITY STREETS AND
COUNTY HIGHWAYS
Principal or Arterial
Minor Arterial
Major Collector Surface
Minor Collector Surface
Other Arterial Surface
U.S. Numbered Routes
State Numbered Routes
State Numbered Spurs
State Numbered Loops
State Numbered Links
Unpaved Road Ramps
City Center
Corporate Limits
CORPORATE LIMITS AS OF 2000
STATE HIGHWAYS CORRECTED TO 2004
DRAWN BY NEBRASKA DEPARTMENT OF ROADS
PLANNING AND PROGRAMMING DIVISION
NEBRASKA DEPARTMENT OF ROADS
Nebraska Department of Roads

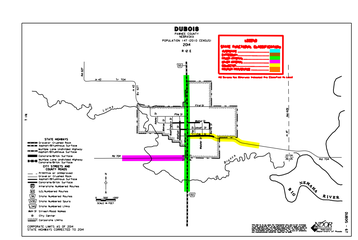
DUBOIS
PAWNEE COUNTY
NEBRASKA
POPULATION BY CENSUS
2000
LEGEND
2000 FUNCTIONAL CLASSIFICATION
Interstate
Other Principal Arterial
Minor Arterial
Major Collector
Minor Collector
Local
All Roads Not Delineated Classified For Statistical Purposes
STATE HIGHWAYS
Interstate (Controlled Access)
Other Principal Arterial Surface
Minor Arterial Surface
Other Arterial Surface
Minor Arterial Surface (Unpaved)
Other Arterial Surface (Unpaved)
CITY STREETS AND
COUNTY HIGHWAYS
Principal or Arterial
Minor Arterial
Major Collector Surface
Minor Collector Surface
Other Arterial Surface
U.S. Numbered Routes
State Numbered Routes
State Numbered Spurs
State Numbered Loops
State Numbered Links
Unpaved Road Ramps
City Center
Corporate Limits
CORPORATE LIMITS AS OF 2000
STATE HIGHWAYS CORRECTED TO 2004
DRAWN BY NEBRASKA DEPARTMENT OF ROADS
PLANNING AND PROGRAMMING DIVISION
NEBRASKA DEPARTMENT OF ROADS
Nebraska Department of Roads