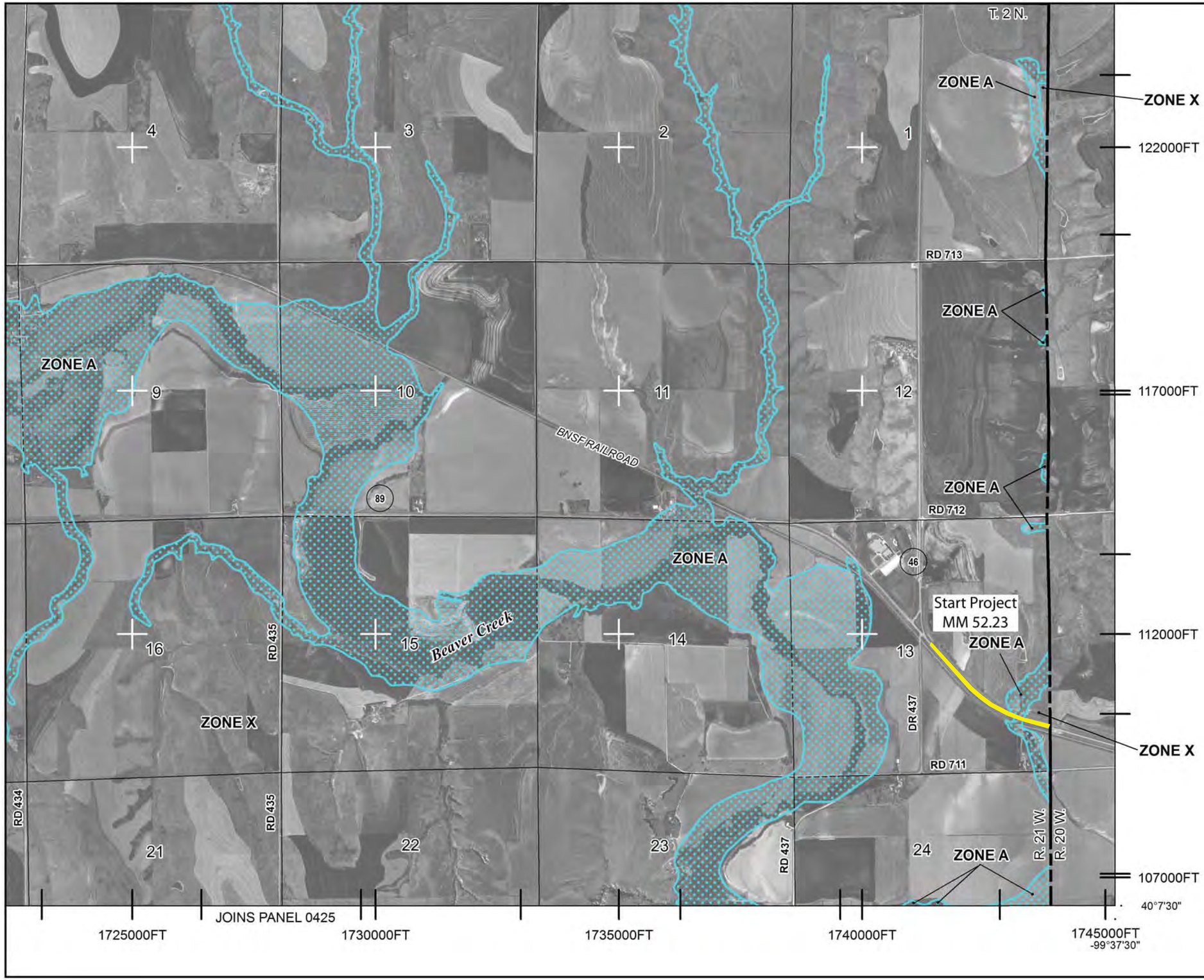

MAP SCALE 1" = 2000'

1000 0 1000 2000 4000 FEET

Stamford East & West
Project No. STP-89-3(106)
Control No. 70838
Sheet 1 of 5

NFIP

PANEL 0275C

NATIONAL FLOOD INSURANCE PROGRAM

FIRM
FLOOD INSURANCE RATE MAP
FURNAS COUNTY, NEBRASKA
AND INCORPORATED AREAS

PANEL 275 OF 425

(SEE MAP INDEX FOR FIRM PANEL LAYOUT)

CONTAINS:

COMMUNITY	NUMBER	PANEL	SUFFIX
FURNAS COUNTY	310436	0275	C
OXFORD, VILLAGE OF	310396	0275	C

Notice to User: The **Map Number** shown below should be used when placing map orders; the **Community Number** shown above should be used on insurance applications for the subject community.

MAP NUMBER
31065C0275C

EFFECTIVE DATE
MARCH 2, 2009

Federal Emergency Management Agency

This is an official copy of a portion of the above referenced flood map. It was extracted using F-MIT On-Line. This map does not reflect changes or amendments which may have been made subsequent to the date on the title block. For the latest product information about National Flood Insurance Program flood maps check the FEMA Flood Map Store at www.msc.fema.gov



MAP SCALE 1" = 2000'

1000 0 1000 2000 4000 FEET

0 600 1200 METERS

Stamford East & West
Project No. STP-89-3(106)
Control No. 70838
Sheet 2 of 5

NFIP

NATIONAL FLOOD INSURANCE PROGRAM

PANEL 0150B

FIRM
FLOOD INSURANCE RATE MAP
HARLAN COUNTY, NEBRASKA
AND INCORPORATED AREAS

PANEL 150 OF 375

(SEE MAP INDEX FOR FIRM PANEL LAYOUT)

CONTAINS:

COMMUNITY	NUMBER	PANEL	SUFFIX
HARLAN COUNTY	310442	0150	B

Notice to User: The **Map Number** shown below should be used when placing map orders; the **Community Number** shown above should be used on insurance applications for the subject community.

MAP NUMBER
31083C0150B

EFFECTIVE DATE
FEBRUARY 18, 2009

Federal Emergency Management Agency

This is an official copy of a portion of the above referenced flood map. It was extracted using F-MIT On-Line. This map does not reflect changes or amendments which may have been made subsequent to the date on the title block. For the latest product information about National Flood Insurance Program flood maps check the FEMA Flood Map Store at www.msc.fema.gov

NOTE: MAP AF
IS LOCATED W
20 WEST AND

MAP SCALE 1" = 1000'

500 0 500 1000 2000 FEET

0 300 ME

Stamford East & West
Project No. STP-89-3(106)
Control No. 70838
Sheet 3 of 5

NFIP

NATIONAL FLOOD INSURANCE PROGRAM

PANEL 0165B

FIRM
FLOOD INSURANCE RATE MAP

HARLAN COUNTY, NEBRASKA
AND INCORPORATED AREAS

PANEL 165 OF 375

(SEE MAP INDEX FOR FIRM PANEL LAYOUT)

CONTAINS:

COMMUNITY	NUMBER	PANEL	SUFFIX
HARLAN COUNTY	310442	0165	B
STAMFORD, VILLAGE OF	310321	0165	B

Notice to User: The **Map Number** shown below should be used when placing map orders; the **Community Number** shown above should be used on insurance applications for the subject community.

MAP NUMBER
31083C0165B

EFFECTIVE DATE
FEBRUARY 18, 2009

Federal Emergency Management Agency

This is an official copy of a portion of the above referenced flood map. It was extracted using F-MIT On-Line. This map does not reflect changes or amendments which may have been made subsequent to the date on the title block. For the latest product information about National Flood Insurance Program flood maps check the FEMA Flood Map Store at www.msc.fema.gov

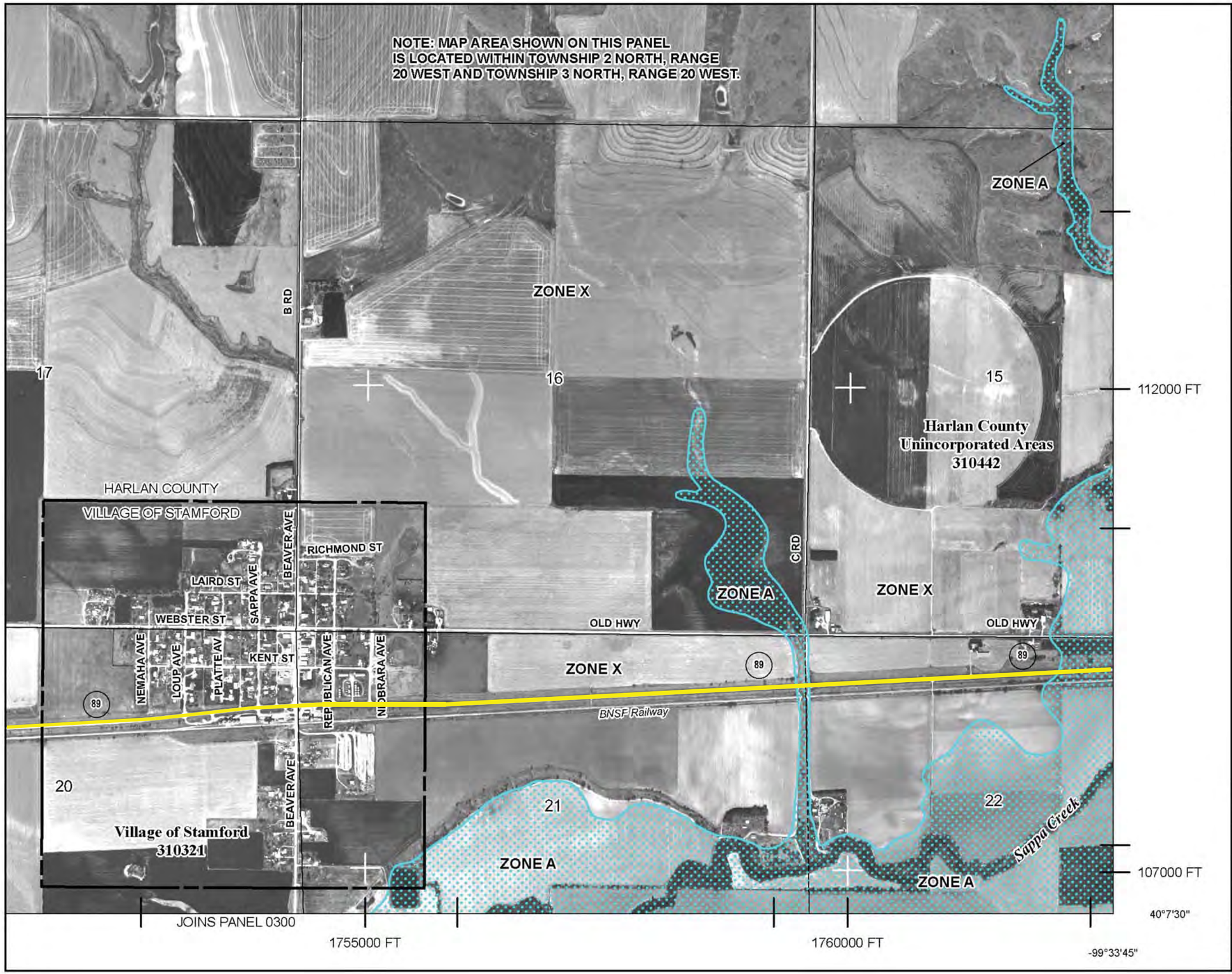

MAP SCALE 1" = 1000'

500 0 500 1000 2000 FEET

0 300 METERS

Stamford East & West
Project No. STP-89-3(106)
Control No. 70838
Sheet 4 of 5

NFIP

NATIONAL FLOOD INSURANCE PROGRAM

PANEL 0165B

FIRM

FLOOD INSURANCE RATE MAP

HARLAN COUNTY, NEBRASKA

AND INCORPORATED AREAS

PANEL 165 OF 375

(SEE MAP INDEX FOR FIRM PANEL LAYOUT)

CONTAINS:

COMMUNITY	NUMBER	PANEL	SUFFIX
HARLAN COUNTY	310442	0165	B
STAMFORD, VILLAGE OF	310321	0165	B

Notice to User: The **Map Number** shown below should be used when placing map orders; the **Community Number** shown above should be used on insurance applications for the subject community.

MAP NUMBER
31083C0165B

EFFECTIVE DATE
FEBRUARY 18, 2009

Federal Emergency Management Agency

This is an official copy of a portion of the above referenced flood map. It was extracted using F-MIT On-Line. This map does not reflect changes or amendments which may have been made subsequent to the date on the title block. For the latest product information about National Flood Insurance Program flood maps check the FEMA Flood Map Store at www.msc.fema.gov

5

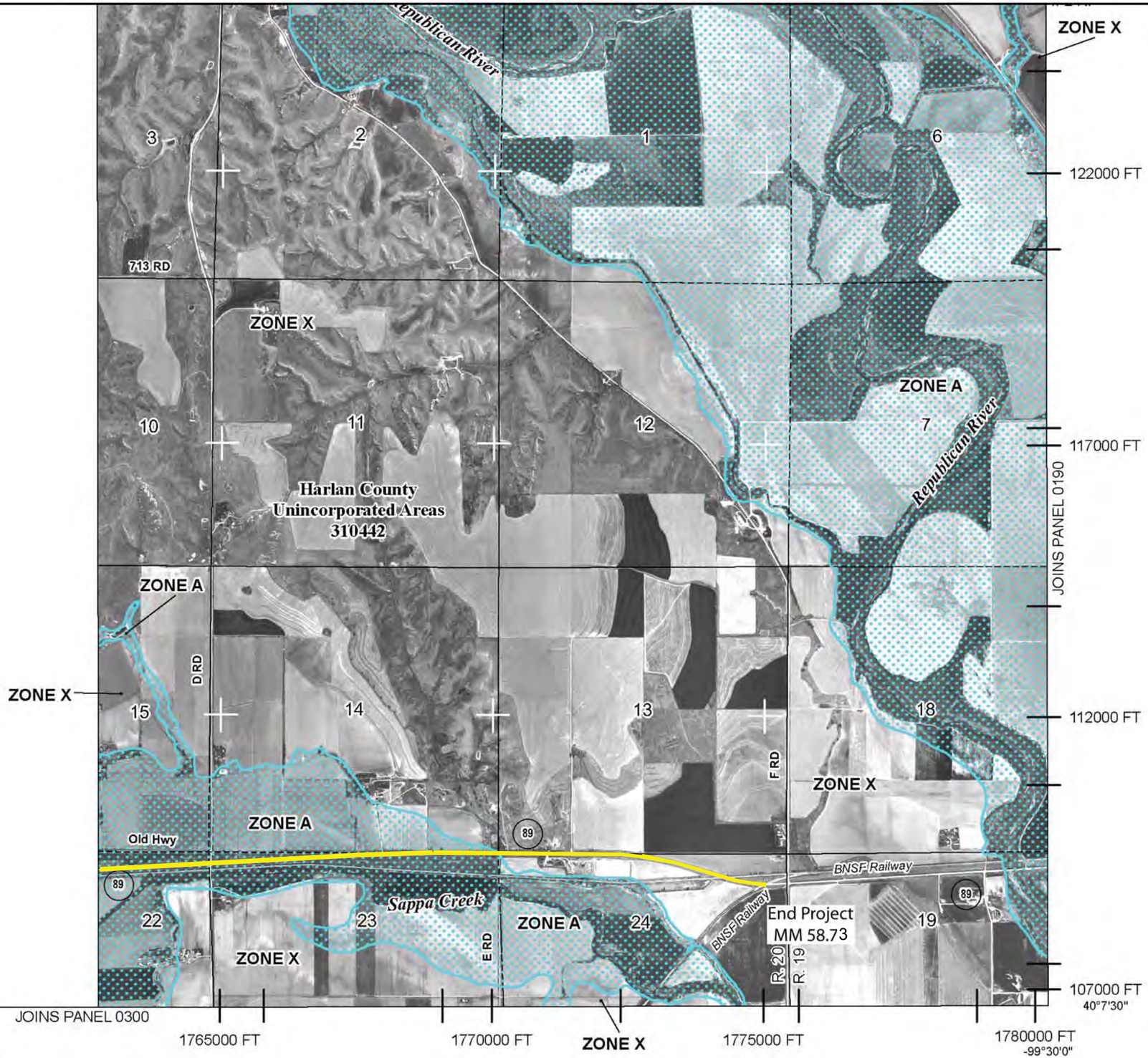

MAP SCALE 1" = 2000'

1000 0 1000 2000 4000 FEET

0 600 1200 METERS

Stamford East & West
Project No. STP-89-3(106)
Control No. 70838
Sheet 5 of 5

NFIP

NATIONAL FLOOD INSURANCE PROGRAM

PANEL 0175B

FIRM
FLOOD INSURANCE RATE MAP

HARLAN COUNTY, NEBRASKA
AND INCORPORATED AREAS

PANEL 175 OF 375

(SEE MAP INDEX FOR FIRM PANEL LAYOUT)

CONTAINS:

COMMUNITY	NUMBER	PANEL	SUFFIX
HARLAN COUNTY	310442	0175	B

Notice to User: The **Map Number** shown below should be used when placing map orders; the **Community Number** shown above should be used on insurance applications for the subject community.

MAP NUMBER
31083C0175B

EFFECTIVE DATE
FEBRUARY 18, 2009

Federal Emergency Management Agency

This is an official copy of a portion of the above referenced flood map. It was extracted using F-MIT On-Line. This map does not reflect changes or amendments which may have been made subsequent to the date on the title block. For the latest product information about National Flood Insurance Program flood maps check the FEMA Flood Map Store at www.msc.fema.gov