Nebraska Department of Roads

# Floodplain/Floodway Development Permit/Application

RECEIVED
MAR 10 2016
ENVIRONMENTAL SECTION

| Permit Application No. |
|---|
| |

| Date: |
|---|
| 2/15/16 |

This form is used for any man-made change to improved or unimproved transportation facility, including, but not limited to, buildings or other structures, mining, dredging, filling, grading, paving, excavation, drilling operations, or storage of equipment or materials.

Nebraska Department of Roads will obtain all other necessary federal, state, or local permits *(e.g., Corps of Engineers 404 Permit, Local Levee District, etc.)*

| | | | |
|---|---|---|---|
| 1. | Name of Applicant: Nebraska Department of Roads<br>PO Box 94759<br>Lincoln NE 68509-4759 | | |
| 2. | Type and Use of Development:<br>Mill and Overlay | 3. | Specific Location of Development:<br>Hwy 92 from Mile Marker (MM) 323+39 to MM 331+25 |

***The following section is provided by NDOR for the community official's monitoring/tracking purposes:***

**4.**

Is the Development Substantial Improvement? ☐ Yes ☒ No

Complete this section if the proposed development involves the improvement of a structure *(i.e., walled and roofed building).*

Pre-improvement Value of Structure: $ _____

Cost of Improvement: $ _____

**5.**

Is the development in an identified floodplain? ☒ Yes ☐ No

**Please see attached documentation.**

***If Yes, complete the following:***

a. Elevation of the Base *(100-Year)* Flood 2035.8 Ft. MSL/NGVD 29 or NAVD 88

*Or*

Worst case impact _____ rise in the Base *(100-year)* Flood

* If project includes multiple floodplain crossings, this information is summarized in attached documentation.

b. Elevation/Floodproofing Requirement *(if applicable)* N/A Ft. MSL/NGVD 29 or NAVD 88

c. Is the development in a designated Floodway?

☐ Yes New structures for human habitation are prohibited. For any other Floodway development, the NDOR must provide certification by a registered professional engineer that the development would result in no increase along the floodway water surface profile.

☒ No If a floodway has not been designated, the NDOR may be required to submit hydraulic data demonstrating that the proposed development will not increase flood heights more than one foot at any location.

***If the development is in a floodplain, the following shall apply:***

If work includes a new or substantially improved nonresidential building, NDOR will provide certification by a Registered Engineer, Architect, or Land Surveyor that the building is elevated or flood proofed at least one foot above the base flood elevation.

By signing below, the local authorizing official acknowledges the above and any floodplain information submitted with this permit application.

All provisions of the Ashton *(County or City)* Floodplain Management Resolution/Ordinance (Number _____) shall be complied with.

Wilfred Friedrich — *Local Authorizing Official (Name & Title)* — 3-7-16 — *Date*

Katie Trejicek — *NDOR Environmental Permits Manager* — 2-15-2016 — *Date*

for Tony Ringenberg

| | |
|---|---|
| Project Name: Ashton West | |
| Project No.: 92-4(1015) | |
| Control No.: 42721 | Structure No.: S092 33116 |

# NOTES TO USERS

This map is for use in administering the National Flood Insurance Program. It does not necessarily identify all areas subject to flooding, particularly from local drainage sources of small size. The **community map repository** should be consulted for possible updated or additional flood hazard information.

Special Flood Hazard Areas were determined by **approximate study methods**. Therefore, no Flood Insurance Study report was developed.

The **projection** used in the preparation of this map was Nebraska State Plane Coordinate System of 1983, FIPS 2600. The **horizontal datum** was NAD 1983. Differences in datum, spheroid, projection or state zone used in the production of FIRMs for adjacent jurisdictions may result in slight positional differences in map features across jurisdiction boundaries. These differences do not affect the accuracy of this FIRM.

Flood elevations on this map are referenced to the North American Vertical Datum of 1988. These flood elevations must be compared to structure and ground elevations referenced to the same **vertical datum**. For information regarding conversion between the National Geodetic Vertical Datum of 1929 and the North American Vertical Datum of 1988, visit the National Geodetic Survey website at http://www.ngs.noaa.gov/ or contact the National Geodetic Survey at the following address:

NGS Information Services
NOAA, N/NGS12
National Geodetic Survey
SSMC-3, #9202
1315 East-West Highway
Silver Spring, Maryland 20910-3282
(301) 713-3242

To obtain current elevation, description, and/or location information for **benchmarks** shown on this map, please contact the Information Services Branch of the National Geodetic Survey at **(301) 713-3242**, or visit its website at http://www.ngs.noaa.gov/.

**Base map** information shown on this FIRM was provided in digital format by the Nebraska Department of Natural Resources. This information was photogrammetrically compiled at a scale of 1:12,000 from aerial photography dated 1999 or later.

**Corporate limits** shown on this map are based on the best data available at the time of publication. Because changes due to annexations or de-annexations may have occurred after this map was published, map users should contact appropriate community officials to verify current corporate limit locations.

Please refer to the separately printed **Map Index** for an overview map of the county showing the layout of map panels; community map repository addresses; and a Listing of Communities table containing National Flood Insurance Program dates for each community as well as a listing of the panels on which each community is located.

Contact the **FEMA Map Service Center** at 1-800-358-9616 for information on available products associated with this FIRM. Available products may include previously issued Letters of Map Change and/or digital versions of this map. The FEMA Map Service Center may also be reached by Fax at 1-800-358-9620 and its website at http://www.msc.fema.gov/.

If you have **questions about this map** or questions concerning the National Flood Insurance Program in general, please call **1-877-FEMA MAP** (1-877-336-2627) or visit the FEMA website at http://www.fema.gov/.

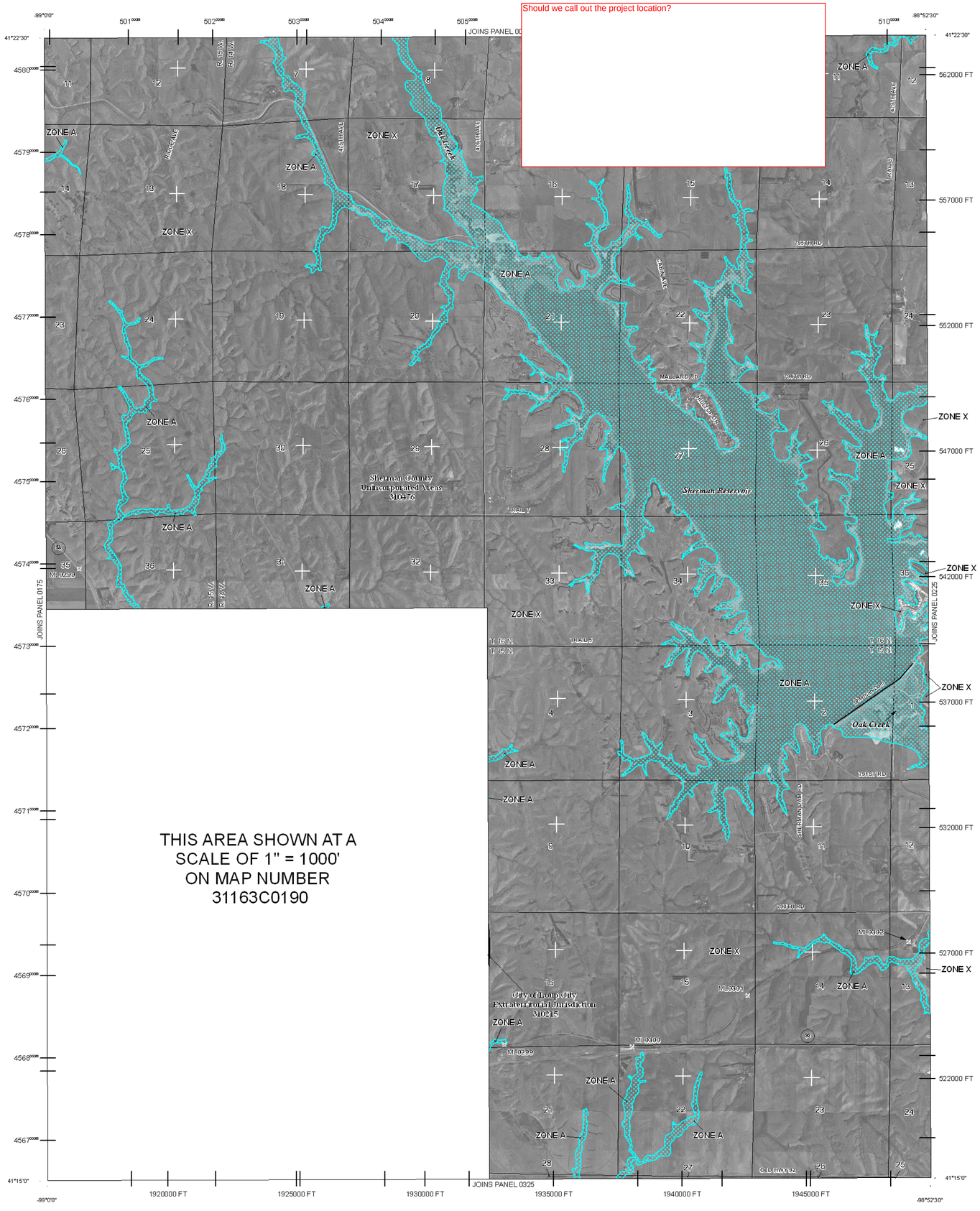


THIS AREA SHOWN AT A SCALE OF 1" = 1000' ON MAP NUMBER 31163C0190

# LEGEND

SPECIAL FLOOD HAZARD AREAS SUBJECT TO INUNDATION BY THE 1% ANNUAL CHANCE FLOOD

The 1% annual chance flood (100-year flood), also known as the base flood, is the flood that has a 1% chance of being equaled or exceeded in any given year. The Special Flood Hazard Area is the area subject to flooding by the 1% annual chance flood. Areas of Special Flood Hazard include Zones A, AE, AH, AO, AR, A99, V, and VE. The Base Flood Elevation is the water-surface elevation of the 1% annual chance flood.

| | |
|---|---|
| **ZONE A** | No Base Flood Elevation determined. |
| **ZONE AE** | Base Flood Elevations determined. |
| **ZONE AH** | Flood depths of 1 to 3 feet (usually areas of ponding); Base Flood Elevations determined. |
| **ZONE AO** | Flood depths of 1 to 3 feet (usually sheet flow on sloping terrain); average depths determined. For areas of alluvial fan flooding, velocities also determined. |
| **ZONE AR** | Area of special flood hazard formerly protected from the 1% annual chance flood event by a flood control system that was subsequently decertified. Zone AR indicates that the former flood control system is being restored to provide protection from the 1% annual chance or greater flood event. |
| **ZONE A99** | Area to be protected from 1% annual chance flood event by a Federal flood protection system under construction; no Base Flood Elevations determined. |
| **ZONE V** | Coastal flood zone with velocity hazard (wave action); no Base Flood Elevations determined. |
| **ZONE VE** | Coastal flood zone with velocity hazard (wave action); Base Flood Elevations determined. |

FLOODWAY AREAS IN ZONE AE

The floodway is the channel of a stream plus any adjacent floodplain areas that must be kept free of encroachment so that the 1% annual chance flood can be carried without substantial increases in flood heights.

OTHER FLOOD AREAS

| | |
|---|---|
| **ZONE X** | Areas of 0.2% annual chance flood; areas of 1% annual chance flood with average depths of less than 1 foot or with drainage areas less than 1 square mile; and areas protected by levees from 1% annual chance flood. |

OTHER AREAS

| | |
|---|---|
| **ZONE X** | Areas determined to be outside the 0.2% annual chance floodplain. |
| **ZONE D** | Areas in which flood hazards are undetermined, but possible. |

COASTAL BARRIER RESOURCES SYSTEM (CBRS) AREAS

OTHERWISE PROTECTED AREAS (OPAs)

CBRS areas and OPAs are normally located within or adjacent to Special Flood Hazard Areas.

| | |
|---|---|
| | 1% annual chance floodplain boundary |
| | 0.2% annual chance floodplain boundary |
| | Floodway boundary |
| | Zone D boundary |
| | CBRS and OPA boundary |
| | Boundary dividing Special Flood Hazard Areas of different Base Flood Elevations, flood depths or flood velocities. |
| 513 | Base Flood Elevation line and value; elevation in feet* |
| (EL 987) | Base Flood Elevation value where uniform within zone; elevation in feet* |

*Referenced to the North American Vertical Datum of 1988 (NAVD 88)

| | |
|---|---|
| A — A | Cross section line |
| 23 - - - - 23 | Transect line |
| 97°07'30", 32°22'30" | Geographic coordinates referenced to the North American Datum of 1983 (NAD 83) |
| 4276000 | 1000-meter Universal Transverse Mercator grid ticks, zone 14 |
| 6000000 FT | 5000-foot grid values: Nebraska State Plane coordinate system, (FIPSZONE 2600), Lambert projection |
| DX5510 × | Bench mark (see explanation in Notes to Users sections of this FIRM panel) |
| ◆ M1.5 | River Mile |

MAP REPOSITORIES
Refer to listing of Map Repositories on Map Index

EFFECTIVE DATE OF COUNTYWIDE
FLOOD INSURANCE RATE MAP
May 16, 2008

EFFECTIVE DATE(S) OF REVISION(S) TO THIS PANEL

For community map revision history prior to countywide mapping, refer to the Community Map History table located in the Flood Insurance Study report for this jurisdiction.

To determine if flood insurance is available in this community, contact your insurance agent or call the National Flood Insurance Program at 1-800-638-6620.

**MAP SCALE 1" = 2000'**

1000 0 1000 2000 4000 FEET

600 0 600 1200 METERS

NFIP

NATIONAL FLOOD INSURANCE PROGRAM

**PANEL 0200C**

# FIRM
## FLOOD INSURANCE RATE MAP
## SHERMAN COUNTY, NEBRASKA
### AND INCORPORATED AREAS

**PANEL 200 OF 500**

(SEE MAP INDEX FOR FIRM PANEL LAYOUT)

CONTAINS:

| COMMUNITY | NUMBER | PANEL | SUFFIX |
|---|---|---|---|
| SHERMAN COUNTY | 310476 | 0200 | C |
| LOUP CITY, CITY OF | 310215 | 0200 | C |

Notice to User: The Map Number shown below should be used when placing map orders; the Community Number shown above should be used on insurance applications for the subject community.

**MAP NUMBER**
**31163C0200C**

**EFFECTIVE DATE**
**MAY 16, 2008**

Federal Emergency Management Agency

# NOTES TO USERS

This map is for use in administering the National Flood Insurance Program. It does not necessarily identify all areas subject to flooding, particularly from local drainage sources of small size. The **community map repository** should be consulted for possible updated or additional flood hazard information.

Special Flood Hazard Areas were determined by **approximate study methods**. Therefore, no Flood Insurance Study report was developed.

The **projection** used in the preparation of this map was Nebraska State Plane Coordinate System of 1983, FIPS 2600. The **horizontal datum** was NAD 1983. Differences in datum, spheroid, projection or state zone used in the production of FIRMs for adjacent jurisdictions may result in slight positional differences in map features across jurisdiction boundaries. These differences do not affect the accuracy of this FIRM.

Flood elevations on this map are referenced to the North American Vertical Datum of 1988. These flood elevations must be compared to structure and ground elevations referenced to the same **vertical datum**. For information regarding conversion between the National Geodetic Vertical Datum of 1929 and the North American Vertical Datum of 1988, visit the National Geodetic Survey website at http://www.ngs.noaa.gov/ or contact the National Geodetic Survey at the following address:

NGS Information Services
NOAA, N/NGS12
National Geodetic Survey
SSMC-3, #9202
1315 East-West Highway
Silver Spring, Maryland 20910-3282
(301) 713-3242

To obtain current elevation, description, and/or location information for **benchmarks** shown on this map, please contact the Information Services Branch of the National Geodetic Survey at **(301) 713-3242**, or visit its website at http://www.ngs.noaa.gov/.

**Base map** information shown on this FIRM was provided in digital format by the Nebraska Department of Natural Resources. This information was photogrammetrically compiled at a scale of 1:12,000 from aerial photography dated 1999 or later.

**Corporate limits** shown on this map are based on the best data available at the time of publication. Because changes due to annexations or de-annexations may have occurred after this map was published, map users should contact appropriate community officials to verify current corporate limit locations.

Please refer to the separately printed **Map Index** for an overview map of the county showing the layout of map panels; community map repository addresses; and a Listing of Communities table containing National Flood Insurance Program dates for each community as well as a listing of the panels on which each community is located.

Contact the **FEMA Map Service Center** at 1-800-358-9616 for information on available products associated with this FIRM. Available products may include previously issued Letters of Map Change and/or digital versions of this map. The FEMA Map Service Center may also be reached by Fax at 1-800-358-9620 and its website at http://www.msc.fema.gov/.

If you have **questions about this map** or questions concerning the National Flood Insurance Program in general, please call **1-877-FEMA MAP** (1-877-336-2627) or visit the FEMA website at http://www.fema.gov/.

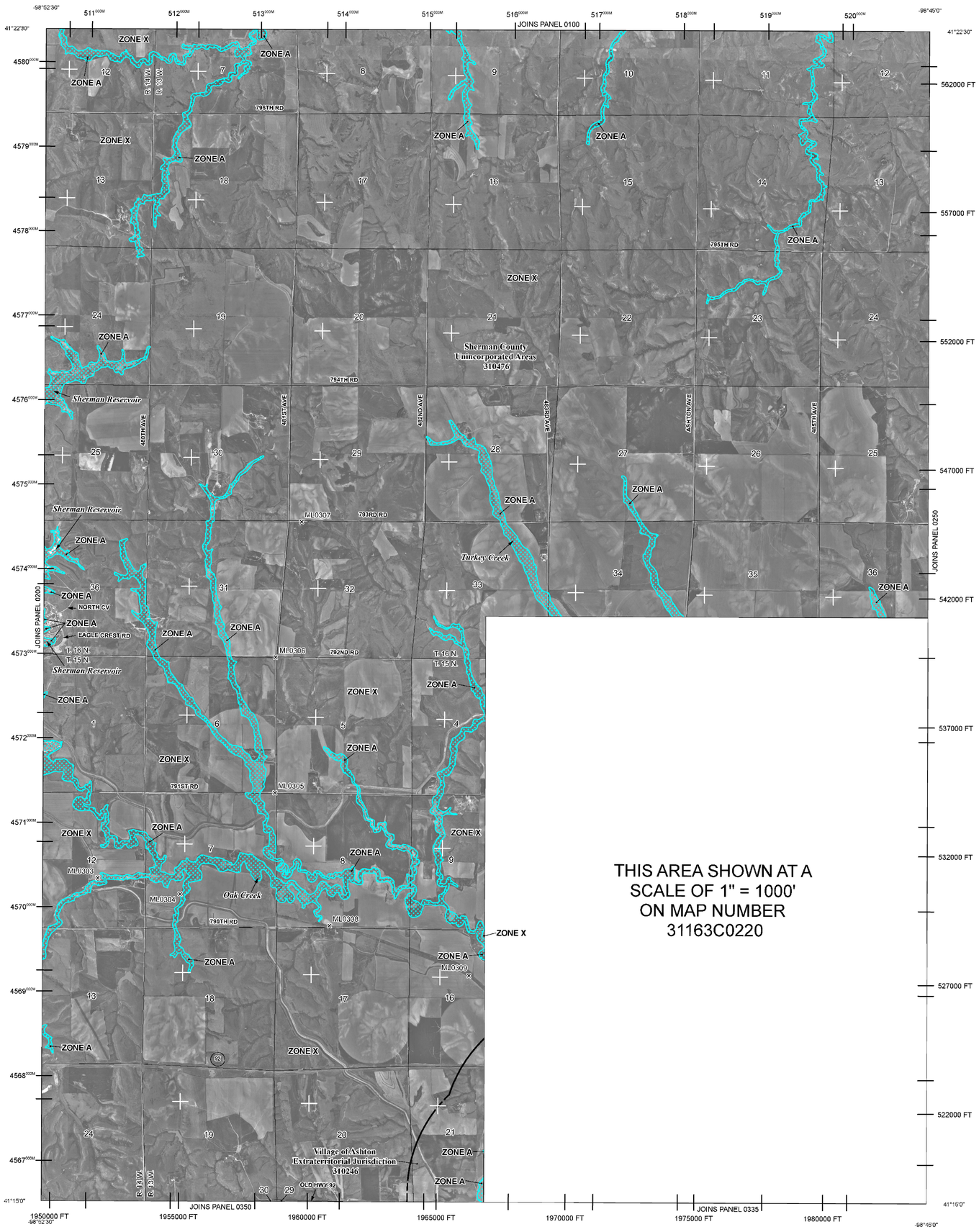


# LEGEND

**SPECIAL FLOOD HAZARD AREAS SUBJECT TO INUNDATION BY THE 1% ANNUAL CHANCE FLOOD**

The 1% annual chance flood (100-year flood), also known as the base flood, is the flood that has a 1% chance of being equaled or exceeded in any given year. The Special Flood Hazard Area is the area subject to flooding by the 1% annual chance flood. Areas of Special Flood Hazard include Zones A, AE, AH, AO, AR, A99, V, and VE. The Base Flood Elevation is the water-surface elevation of the 1% annual chance flood.

| | |
|---|---|
| **ZONE A** | No Base Flood Elevation determined. |
| **ZONE AE** | Base Flood Elevations determined. |
| **ZONE AH** | Flood depths of 1 to 3 feet (usually areas of ponding); Base Flood Elevations determined. |
| **ZONE AO** | Flood depths of 1 to 3 feet (usually sheet flow on sloping terrain); average depths determined. For areas of alluvial fan flooding, velocities also determined. |
| **ZONE AR** | Area of special flood hazard formerly protected from the 1% annual chance flood event by a flood control system that was subsequently decertified. Zone AR indicates that the former flood control system is being restored to provide protection from the 1% annual chance or greater flood event. |
| **ZONE A99** | Area to be protected from 1% annual chance flood event by a Federal flood protection system under construction; no Base Flood Elevations determined. |
| **ZONE V** | Coastal flood zone with velocity hazard (wave action); no Base Flood Elevations determined. |
| **ZONE VE** | Coastal flood zone with velocity hazard (wave action); Base Flood Elevations determined. |

**FLOODWAY AREAS IN ZONE AE**

The floodway is the channel of a stream plus any adjacent floodplain areas that must be kept free of encroachment so that the 1% annual chance flood can be carried without substantial increases in flood heights.

**OTHER FLOOD AREAS**

| | |
|---|---|
| **ZONE X** | Areas of 0.2% annual chance flood; areas of 1% annual chance flood with average depths of less than 1 foot or with drainage areas less than 1 square mile; and areas protected by levees from 1% annual chance flood. |

**OTHER AREAS**

| | |
|---|---|
| **ZONE X** | Areas determined to be outside the 0.2% annual chance floodplain. |
| **ZONE D** | Areas in which flood hazards are undetermined, but possible. |

**COASTAL BARRIER RESOURCES SYSTEM (CBRS) AREAS**

**OTHERWISE PROTECTED AREAS (OPAs)**

CBRS areas and OPAs are normally located within or adjacent to Special Flood Hazard Areas.

1% annual chance floodplain boundary

0.2% annual chance floodplain boundary

Floodway boundary

Zone D boundary

CBRS and OPA boundary

Boundary dividing Special Flood Hazard Areas of different Base Flood Elevations, flood depths or flood velocities.

| | |
|---|---|
| 513 | Base Flood Elevation line and value; elevation in feet* |
| (EL 987) | Base Flood Elevation value where uniform within zone; elevation in feet* |

*Referenced to the North American Vertical Datum of 1988 (NAVD 88)

| | |
|---|---|
| A — A | Cross section line |
| 23 - - - - 23 | Transect line |
| 97°07'30", 32°22'30" | Geographic coordinates referenced to the North American Datum of 1983 (NAD 83) |
| 4278000M | 1000-meter Universal Transverse Mercator grid ticks, zone 14 |
| 6000000 FT | 5000-foot grid values: Nebraska State Plane coordinate system, (FIPSZONE 2600), Lambert projection |
| DX5510 × | Bench mark (see explanation in Notes to Users sections of this FIRM panel) |
| • M1.5 | River Mile |

MAP REPOSITORIES
Refer to listing of Map Repositories on Map Index

EFFECTIVE DATE OF COUNTYWIDE
FLOOD INSURANCE RATE MAP
May 16, 2008

EFFECTIVE DATE(S) OF REVISION(S) TO THIS PANEL

For community map revision history prior to countywide mapping, refer to the Community Map History table located in the Flood Insurance Study report for this jurisdiction.

To determine if flood insurance is available in this community, contact your insurance agent or call the National Flood Insurance Program at 1-800-638-6620.

**MAP SCALE 1" = 2000'**

1000 0 1000 2000 4000 FEET

600 0 600 1200 METERS

NFIP

NATIONAL FLOOD INSURANCE PROGRAM

**PANEL 0225C**

# FIRM
## FLOOD INSURANCE RATE MAP
## SHERMAN COUNTY, NEBRASKA
### AND INCORPORATED AREAS

**PANEL 225 OF 500**

(SEE MAP INDEX FOR FIRM PANEL LAYOUT)

CONTAINS:

| COMMUNITY | NUMBER | PANEL | SUFFIX |
|---|---|---|---|
| SHERMAN COUNTY | 310476 | 0225 | C |
| ASHTON, VILLAGE OF | 310246 | 0225 | C |

Notice to User: The **Map Number** shown below should be used when placing map orders; the **Community Number** shown above should be used on insurance applications for the subject community.

**MAP NUMBER**
**31163C0225C**

**EFFECTIVE DATE**
**MAY 16, 2008**

Federal Emergency Management Agency

# NOTES TO USERS

This map is for use in administering the National Flood Insurance Program. It does not necessarily identify all areas subject to flooding, particularly from local drainage sources of small size. The **community map repository** should be consulted for possible updated or additional flood hazard information.

Special Flood Hazard Areas were determined by **approximate study methods**. Therefore, no Flood Insurance Study report was developed.

The **projection** used in the preparation of this map was Nebraska State Plane Coordinate System of 1983, FIPS 2600. The **horizontal datum** was NAD 1983. Differences in datum, spheroid, projection or state zone used in the production of FIRMs for adjacent jurisdictions may result in slight positional differences in map features across jurisdiction boundaries. These differences do not affect the accuracy of this FIRM.

Flood elevations on this map are referenced to the North American Vertical Datum of 1988. These flood elevations must be compared to structure and ground elevations referenced to the same **vertical datum**. For information regarding conversion between the National Geodetic Vertical Datum of 1929 and the North American Vertical Datum of 1988, visit the National Geodetic Survey website at http://www.ngs.noaa.gov/ or contact the National Geodetic Survey at the following address:

NGS Information Services
NOAA, N/NGS12
National Geodetic Survey
SSMC-3, #9202
1315 East-West Highway
Silver Spring, Maryland 20910-3282
(301) 713-3242

To obtain current elevation, description, and/or location information for **benchmarks** shown on this map, please contact the Information Services Branch of the National Geodetic Survey at **(301) 713-3242**, or visit its website at http://www.ngs.noaa.gov/.

**Base map** information shown on this FIRM was provided in digital format by the Nebraska Department of Natural Resources. This information was photogrammetrically compiled at a scale of 1:12,000 from aerial photography dated 1999 or later.

**Corporate limits** shown on this map are based on the best data available at the time of publication. Because changes due to annexations or de-annexations may have occurred after this map was published, map users should contact appropriate community officials to verify current corporate limit locations.

Please refer to the separately printed **Map Index** for an overview map of the county showing the layout of map panels; community map repository addresses; and a Listing of Communities table containing National Flood Insurance Program dates for each community as well as a listing of the panels on which each community is located.

Contact the **FEMA Map Service Center** at 1-800-358-9616 for information on available products associated with this FIRM. Available products may include previously issued Letters of Map Change and/or digital versions of this map. The FEMA Map Service Center may also be reached by Fax at 1-800-358-9620 and its website at http://www.msc.fema.gov/.

If you have **questions about this map** or questions concerning the National Flood Insurance Program in general, please call **1-877-FEMA MAP** (1-877-336-2627) or visit the FEMA website at http://www.fema.gov/.

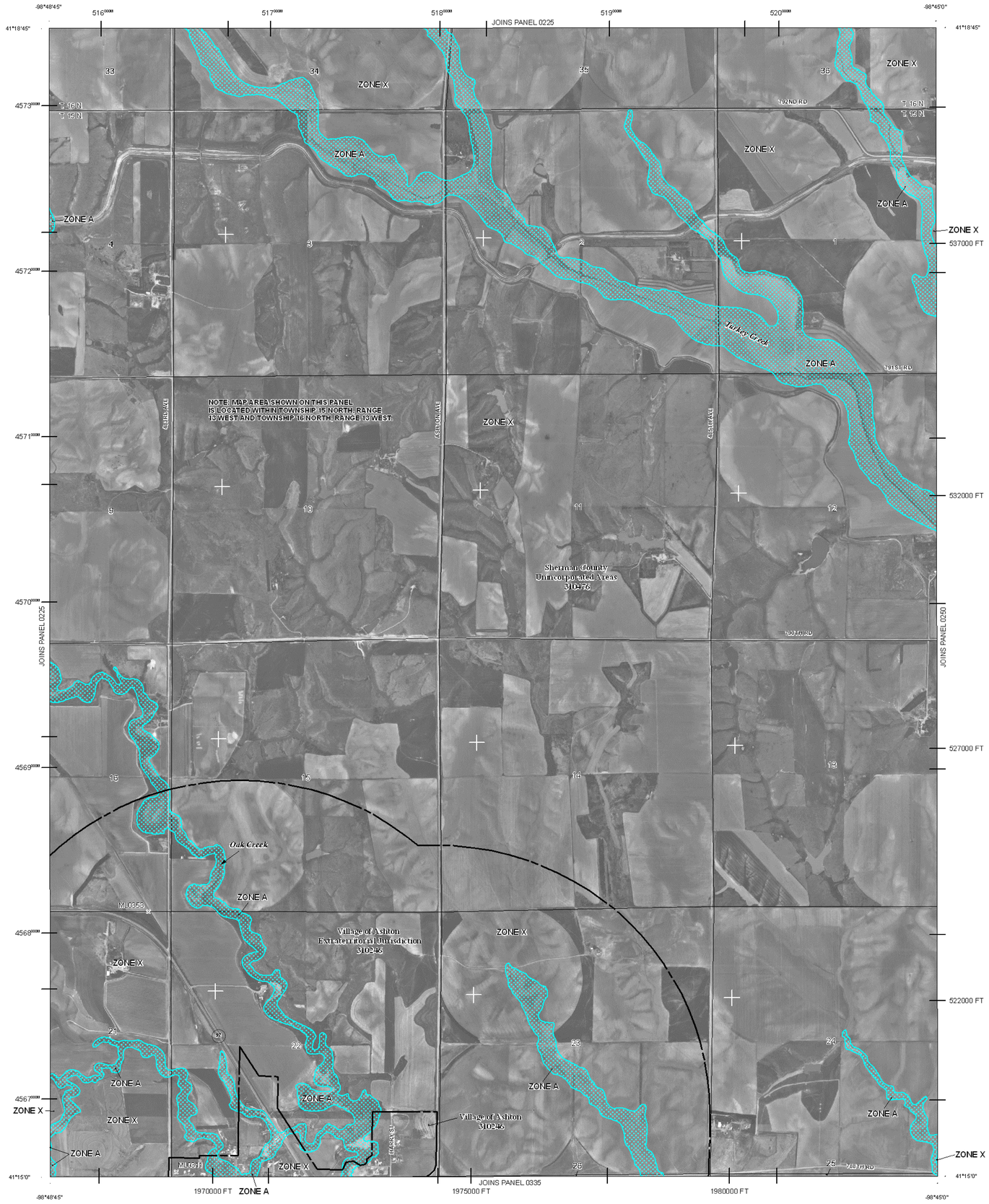


# LEGEND

SPECIAL FLOOD HAZARD AREAS SUBJECT TO INUNDATION BY THE 1% ANNUAL CHANCE FLOOD

The 1% annual chance flood (100-year flood), also known as the base flood, is the flood that has a 1% chance of being equaled or exceeded in any given year. The Special Flood Hazard Area is the area subject to flooding by the 1% annual chance flood. Areas of Special Flood Hazard include Zones A, AE, AH, AO, AR, A99, V, and VE. The Base Flood Elevation is the water-surface elevation of the 1% annual chance flood.

| | |
|---|---|
| **ZONE A** | No Base Flood Elevation determined. |
| **ZONE AE** | Base Flood Elevations determined. |
| **ZONE AH** | Flood depths of 1 to 3 feet (usually areas of ponding); Base Flood Elevations determined. |
| **ZONE AO** | Flood depths of 1 to 3 feet (usually sheet flow on sloping terrain); average depths determined. For areas of alluvial fan flooding, velocities also determined. |
| **ZONE AR** | Area of special flood hazard formerly protected from the 1% annual chance flood event by a flood control system that was subsequently decertified. Zone AR indicates that the former flood control system is being restored to provide protection from the 1% annual chance or greater flood event. |
| **ZONE A99** | Area to be protected from 1% annual chance flood event by a Federal flood protection system under construction; no Base Flood Elevations determined. |
| **ZONE V** | Coastal flood zone with velocity hazard (wave action); no Base Flood Elevations determined. |
| **ZONE VE** | Coastal flood zone with velocity hazard (wave action); Base Flood Elevations determined. |

FLOODWAY AREAS IN ZONE AE

The floodway is the channel of a stream plus any adjacent floodplain areas that must be kept free of encroachment so that the 1% annual chance flood can be carried without substantial increases in flood heights.

OTHER FLOOD AREAS

| | |
|---|---|
| **ZONE X** | Areas of 0.2% annual chance flood; areas of 1% annual chance flood with average depths of less than 1 foot or with drainage areas less than 1 square mile; and areas protected by levees from 1% annual chance flood. |

OTHER AREAS

| | |
|---|---|
| **ZONE X** | Areas determined to be outside the 0.2% annual chance floodplain. |
| **ZONE D** | Areas in which flood hazards are undetermined, but possible. |

COASTAL BARRIER RESOURCES SYSTEM (CBRS) AREAS

OTHERWISE PROTECTED AREAS (OPAs)

CBRS areas and OPAs are normally located within or adjacent to Special Flood Hazard Areas.

| | |
|---|---|
| | 1% annual chance floodplain boundary |
| | 0.2% annual chance floodplain boundary |
| | Floodway boundary |
| | Zone D boundary |
| | CBRS and OPA boundary |
| | Boundary dividing Special Flood Hazard Areas of different Base Flood Elevations, flood depths or flood velocities. |
| 513 | Base Flood Elevation line and value; elevation in feet* |
| (EL 987) | Base Flood Elevation value where uniform within zone; elevation in feet* |

*Referenced to the North American Vertical Datum of 1988 (NAVD 88)

| | |
|---|---|
| A — A | Cross section line |
| 23 - - - - 23 | Transect line |
| 97°07'30", 32°22'30" | Geographic coordinates referenced to the North American Datum of 1983 (NAD 83) |
| 4276000 | 1000-meter Universal Transverse Mercator grid ticks, zone 14 |
| 6000000 FT | 5000-foot grid values: Nebraska State Plane coordinate system, (FIPSZONE 2600), Lambert projection |
| DX5510 × | Bench mark (see explanation in Notes to Users sections of this FIRM panel) |
| ◆ M1.5 | River Mile |

MAP REPOSITORIES
Refer to listing of Map Repositories on Map Index

EFFECTIVE DATE OF COUNTYWIDE
FLOOD INSURANCE RATE MAP
May 16, 2008

EFFECTIVE DATE(S) OF REVISION(S) TO THIS PANEL

For community map revision history prior to countywide mapping, refer to the Community Map History table located in the Flood Insurance Study report for this jurisdiction.

To determine if flood insurance is available in this community, contact your insurance agent or call the National Flood Insurance Program at 1-800-638-6620.

**MAP SCALE 1" = 1000'**

500 0 500 1000 2000 FEET

300 0 300 600 METERS

NFIP

NATIONAL FLOOD INSURANCE PROGRAM

PANEL 0220C

# FIRM
## FLOOD INSURANCE RATE MAP
## SHERMAN COUNTY, NEBRASKA
### AND INCORPORATED AREAS

**PANEL 220 OF 500**

(SEE MAP INDEX FOR FIRM PANEL LAYOUT)

CONTAINS:

| COMMUNITY | NUMBER | PANEL | SUFFIX |
|---|---|---|---|
| SHERMAN COUNTY | 310476 | 0220 | C |
| ASHTON, VILLAGE OF | 310246 | 0220 | C |

Notice to User: The Map Number shown below should be used when placing map orders; the Community Number shown above should be used on insurance applications for the subject community.

**MAP NUMBER**
**31163C0220C**

**EFFECTIVE DATE**
**MAY 16, 2008**

Federal Emergency Management Agency

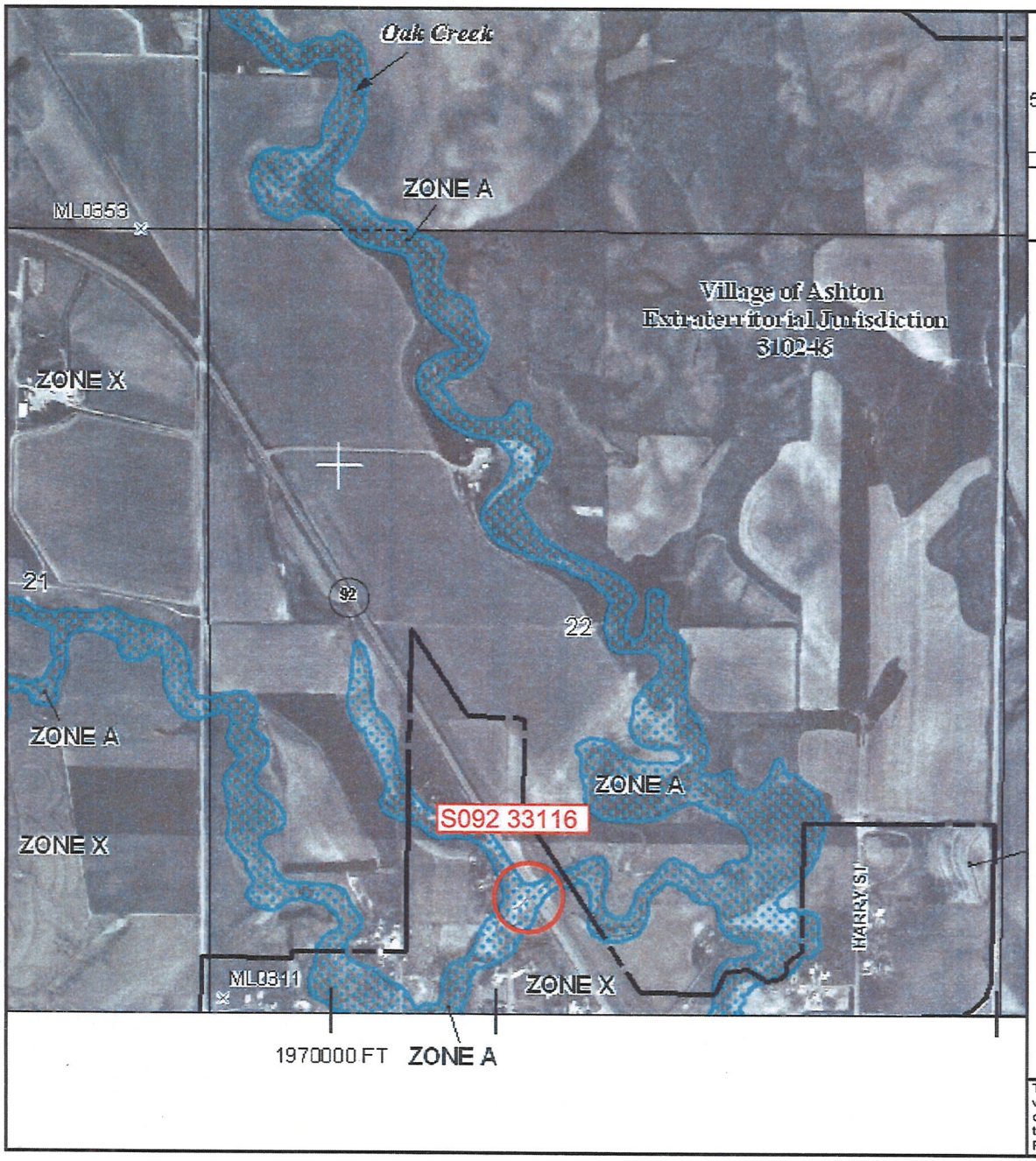


MAP SCALE 1" = 1000'

500 0 500 1000 2000 FEET

0 300 600 METERS

NFIP

NATIONAL FLOOD INSURANCE PROGRAM

PANEL 0220C

# FIRM

## FLOOD INSURANCE RATE MAP

## SHERMAN COUNTY, NEBRASKA

AND INCORPORATED AREAS

**PANEL 220 OF 500**

(SEE MAP INDEX FOR FIRM PANEL LAYOUT)

CONTAINS:

| COMMUNITY | NUMBER | PANEL | SUFFIX |
|---|---|---|---|
| SHERMAN COUNTY | 310476 | 0220 | C |
| ASHTON, VILLAGE OF | 310246 | 0220 | C |

Notice to User: The Map Number shown below should be used when placing map orders; the Community Number shown above should be used on insurance applications for the subject community.

**MAP NUMBER**
**31163C0220C**

**EFFECTIVE DATE**
**MAY 16, 2008**

Federal Emergency Management Agency

This is an official copy of a portion of the above referenced flood map. It was extracted using F-MIT On-Line. This map does not reflect changes or amendments which may have been made subsequent to the date on the title block. For the latest product information about National Flood Insurance Program flood maps check the FEMA Flood Map Store at www.msc.fema.gov