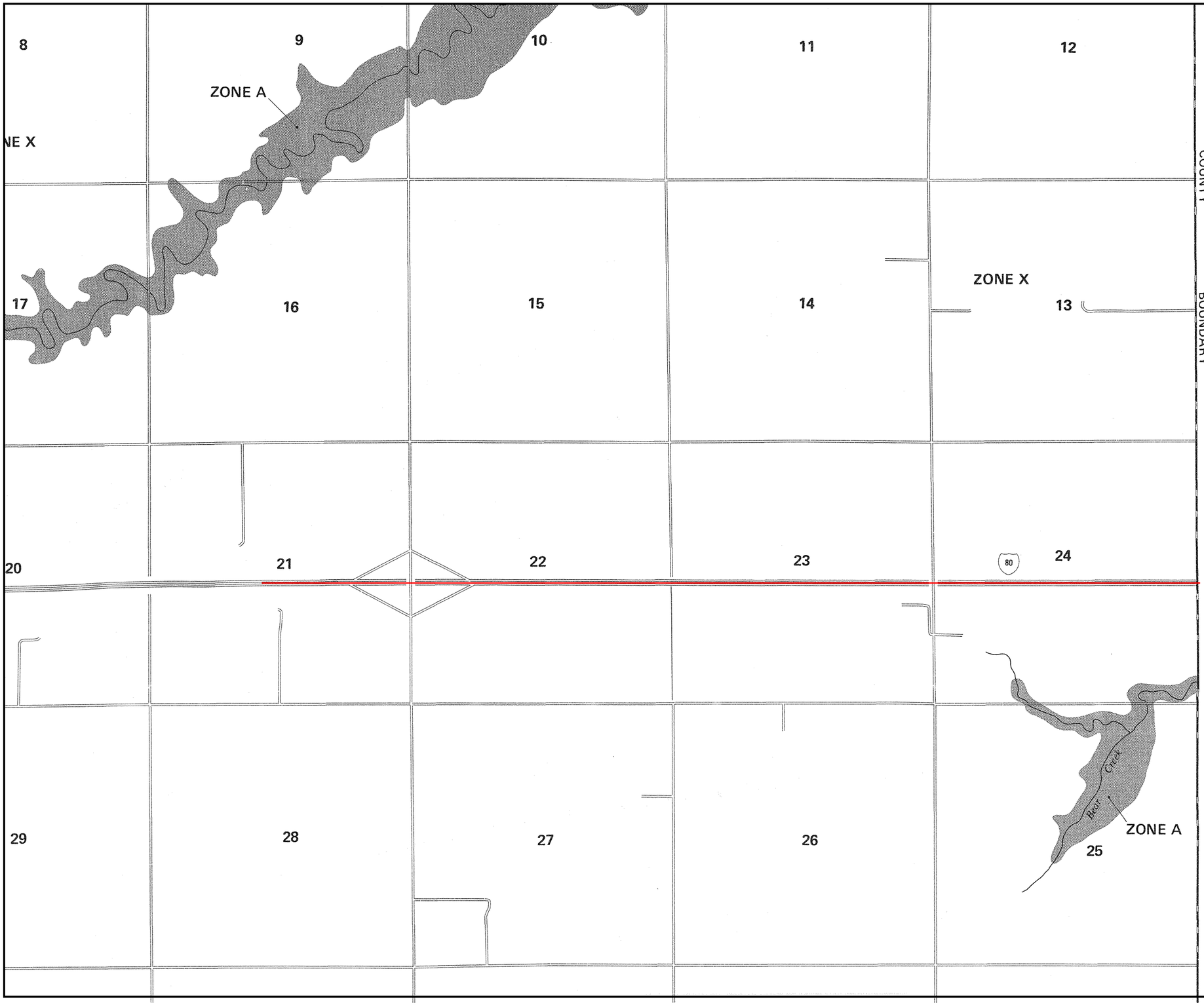

APPROXIMATE SCALE IN FEET

2000 0 2000

NATIONAL FLOOD INSURANCE PROGRAM

FIRM

FLOOD INSURANCE RATE MAP

HAMILTON COUNTY, NEBRASKA
(UNINCORPORATED AREAS)

PANEL 125 OF 175

COMMUNITY–PANEL NUMBER:
310441 0125 A

EFFECTIVE DATE:
DECEMBER 2, 1992

Federal Emergency Management Agency

This is an official copy of a portion of the above referenced flood map. It was extracted using F-MIT On-Line. This map does not reflect changes or amendments which may have been made subsequent to the date on the title block. For the latest product information about National Flood Insurance Program flood maps check the FEMA Flood Map Store at www.msc.fema.gov

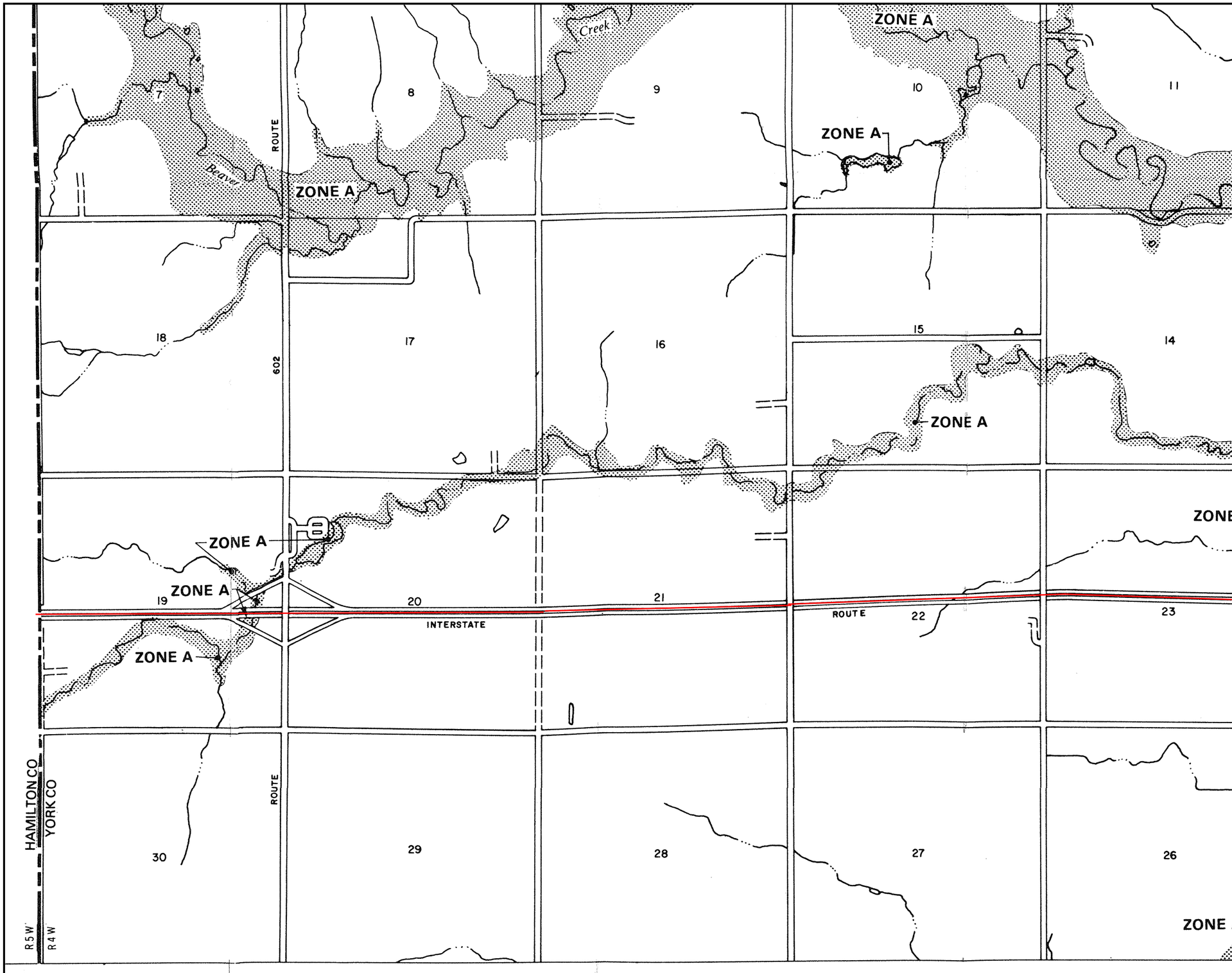

SPECIAL FLOOD HAZARD AREA

ZONE A

FLOOD HAZARD BOUNDARY MAP

YORK COUNTY, NEBRASKA

UNINCORPORATED AREA

PAGE 3 OF 6

(SEE MAP INDEX FOR PAGES NOT PRINTED)

EFFECTIVE DATE:
NOVEMBER 1, 1977

CONVERTED BY LETTER
EFFECTIVE 9/1/86

COMMUNITY-PANEL NO.

310486 0003 A

U.S. DEPARTMENT OF HOUSING AND URBAN DEVELOPMENT
FEDERAL INSURANCE ADMINISTRATION

This is an official copy of a portion of the above referenced flood map. It was extracted using F-MIT On-Line. This map does not reflect changes or amendments which may have been made subsequent to the date on the title block. For the latest product information about National Flood Insurance Program flood maps check the FEMA Flood Map Store at www.msc.fema.gov

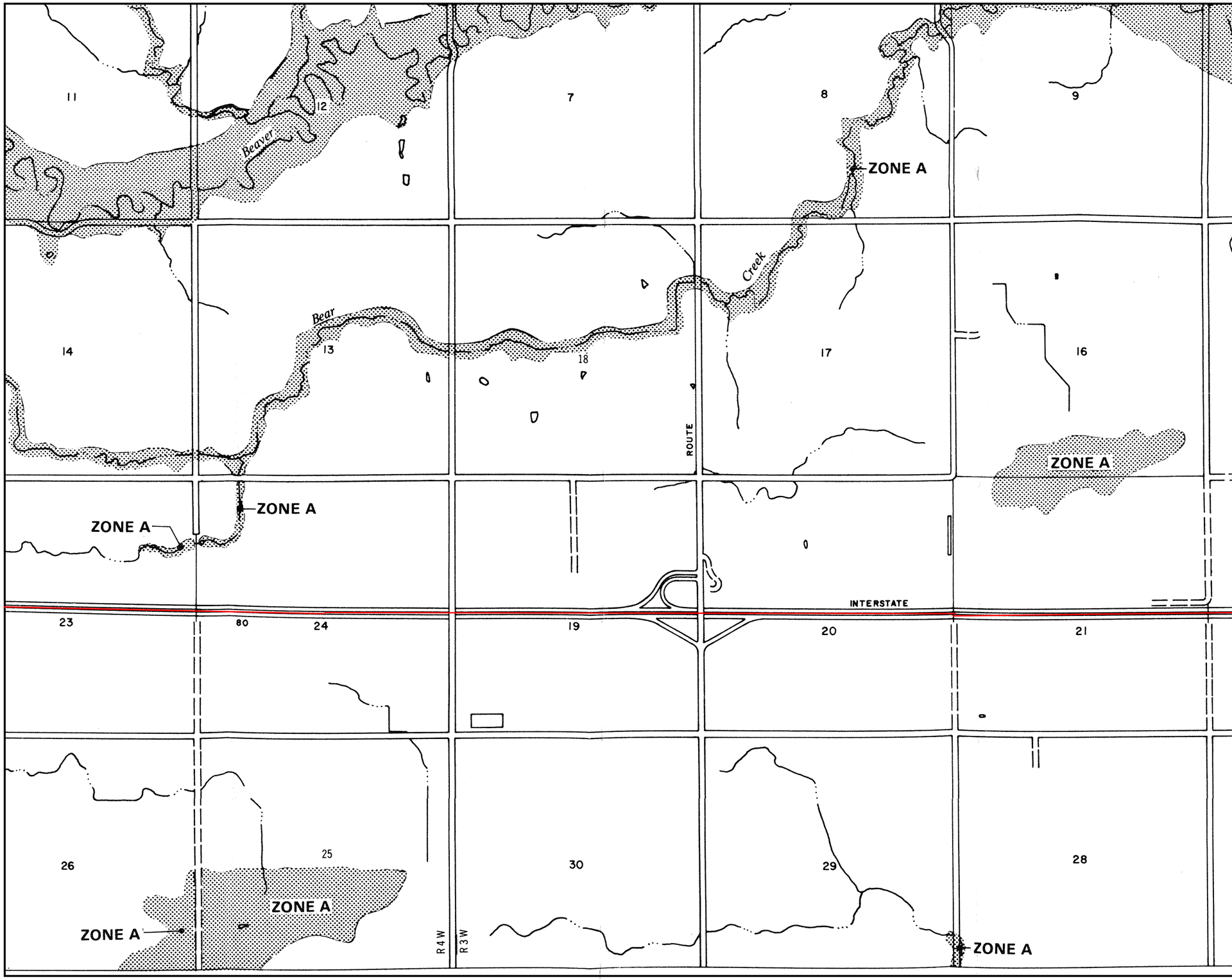

SPECIAL FLOOD HAZARD AREA

ZONE A

FLOOD HAZARD BOUNDARY MAP

YORK COUNTY, NEBRASKA

UNINCORPORATED AREA

PAGE 3 OF 6

(SEE MAP INDEX FOR PAGES NOT PRINTED)

EFFECTIVE DATE:
NOVEMBER 1, 1977

CONVERTED BY LETTER
EFFECTIVE 9/1/86

COMMUNITY-PANEL NO.

310486 0003 A

U.S. DEPARTMENT OF HOUSING AND URBAN DEVELOPMENT

FEDERAL INSURANCE ADMINISTRATION

This is an official copy of a portion of the above referenced flood map. It was extracted using F-MIT On-Line. This map does not reflect changes or amendments which may have been made subsequent to the date on the title block. For the latest product information about National Flood Insurance Program flood maps check the FEMA Flood Map Store at www.msc.fema.gov

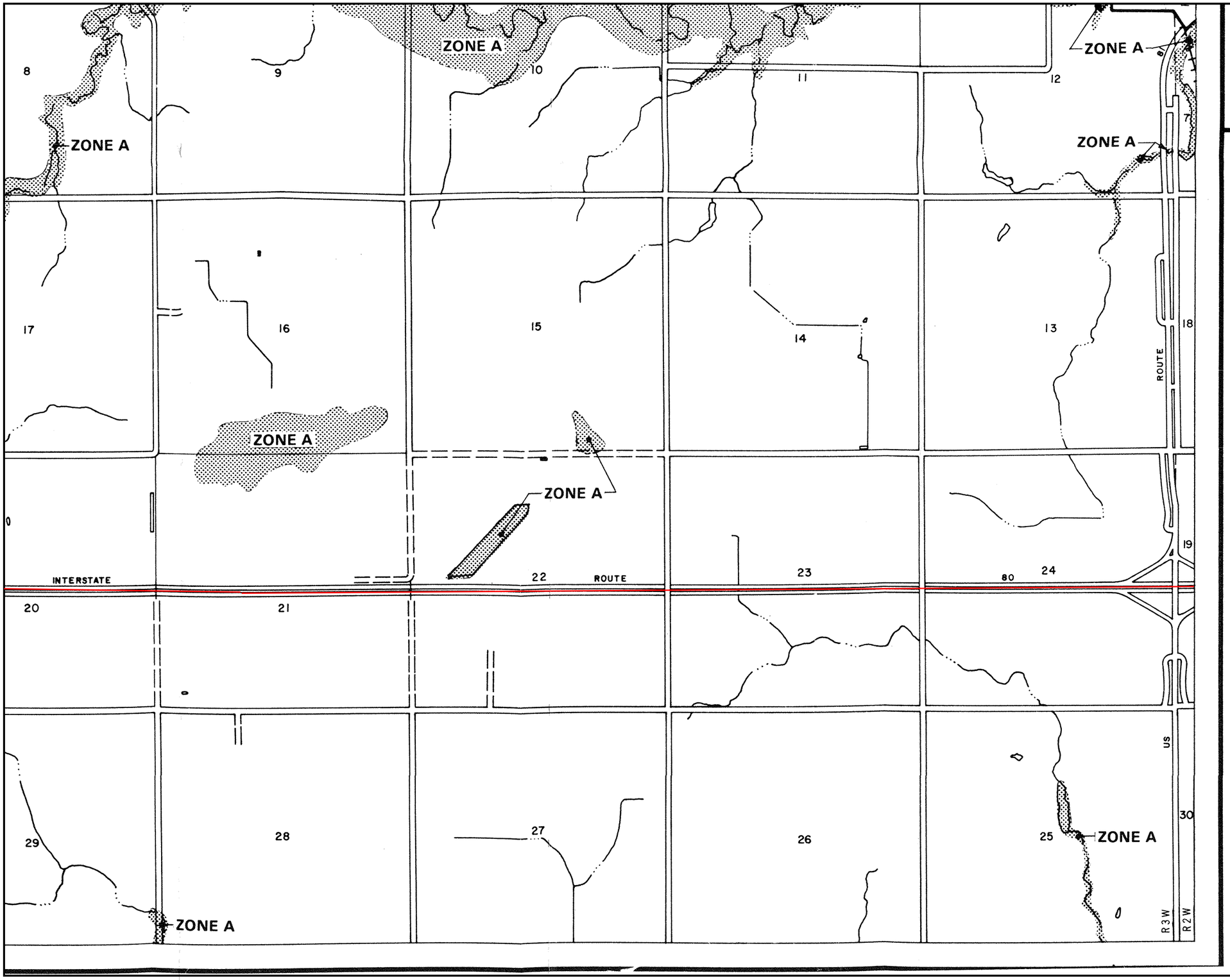

SPECIAL FLOOD HAZARD AREA

ZONE A

FLOOD HAZARD BOUNDARY MAP

YORK COUNTY, NEBRASKA

UNINCORPORATED AREA

PAGE 3 OF 6

(SEE MAP INDEX FOR PAGES NOT PRINTED)

EFFECTIVE DATE:
NOVEMBER 1, 1977

CONVERTED BY LETTER
EFFECTIVE 9/1/86

COMMUNITY-PANEL NO.

310486 0003 A

U.S. DEPARTMENT OF HOUSING AND URBAN DEVELOPMENT
FEDERAL INSURANCE ADMINISTRATION

This is an official copy of a portion of the above referenced flood map. It was extracted using F-MIT On-Line. This map does not reflect changes or amendments which may have been made subsequent to the date on the title block. For the latest product information about National Flood Insurance Program flood maps check the FEMA Flood Map Store at www.msc.fema.gov

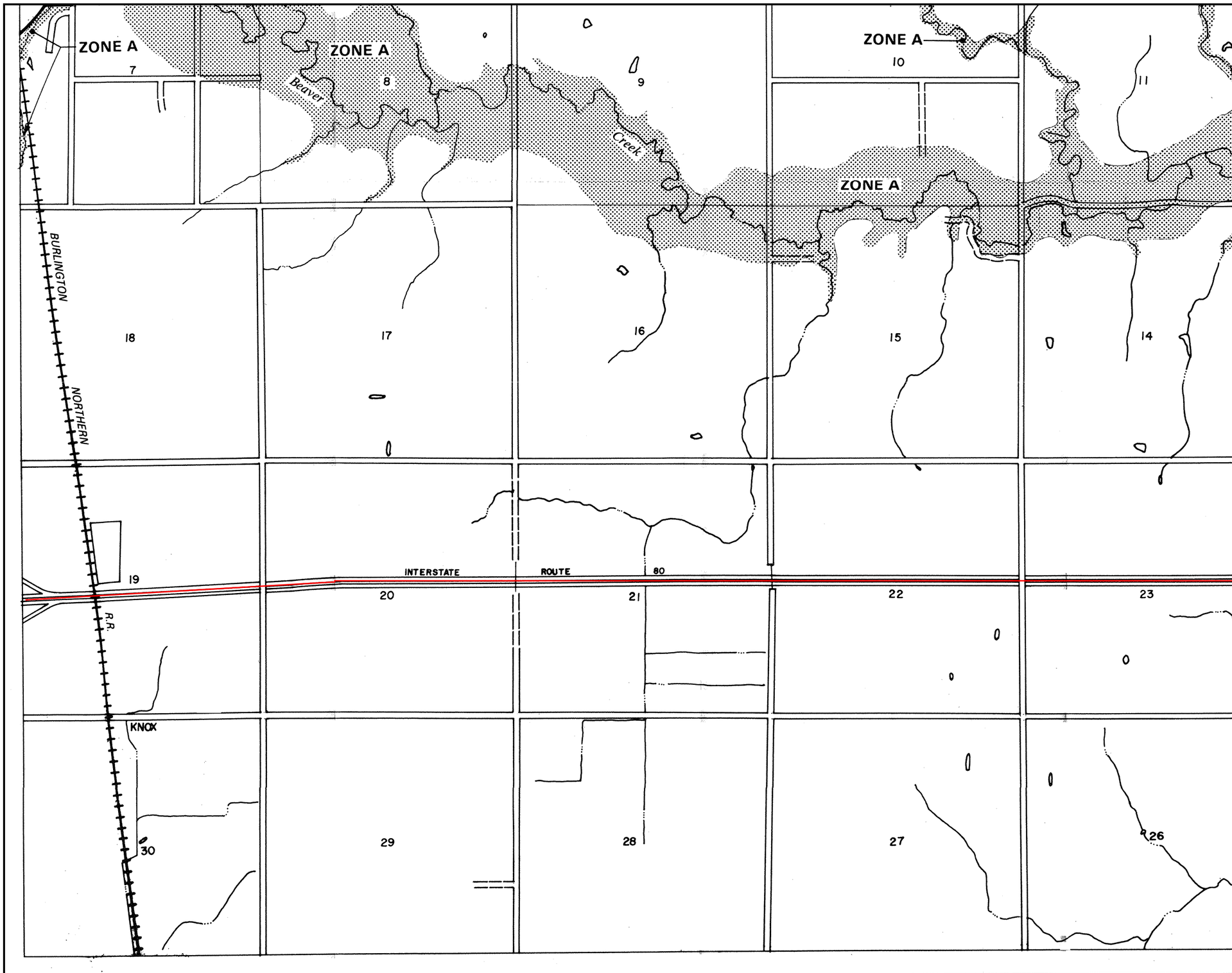

SPECIAL FLOOD HAZARD AREA

ZONE A

FLOOD HAZARD BOUNDARY MAP

YORK COUNTY, NEBRASKA

UNINCORPORATED AREA

PAGE 4 OF 6

(SEE MAP INDEX FOR PAGES NOT PRINTED)

EFFECTIVE DATE:
NOVEMBER 1, 1977

CONVERTED BY LETTER
EFFECTIVE 9/1/86

COMMUNITY-PANEL NO.

310486 0004 A

U.S. DEPARTMENT OF HOUSING AND URBAN DEVELOPMENT

FEDERAL INSURANCE ADMINISTRATION

This is an official copy of a portion of the above referenced flood map. It was extracted using F-MIT On-Line. This map does not reflect changes or amendments which may have been made subsequent to the date on the title block. For the latest product information about National Flood Insurance Program flood maps check the FEMA Flood Map Store at www.msc.fema.gov

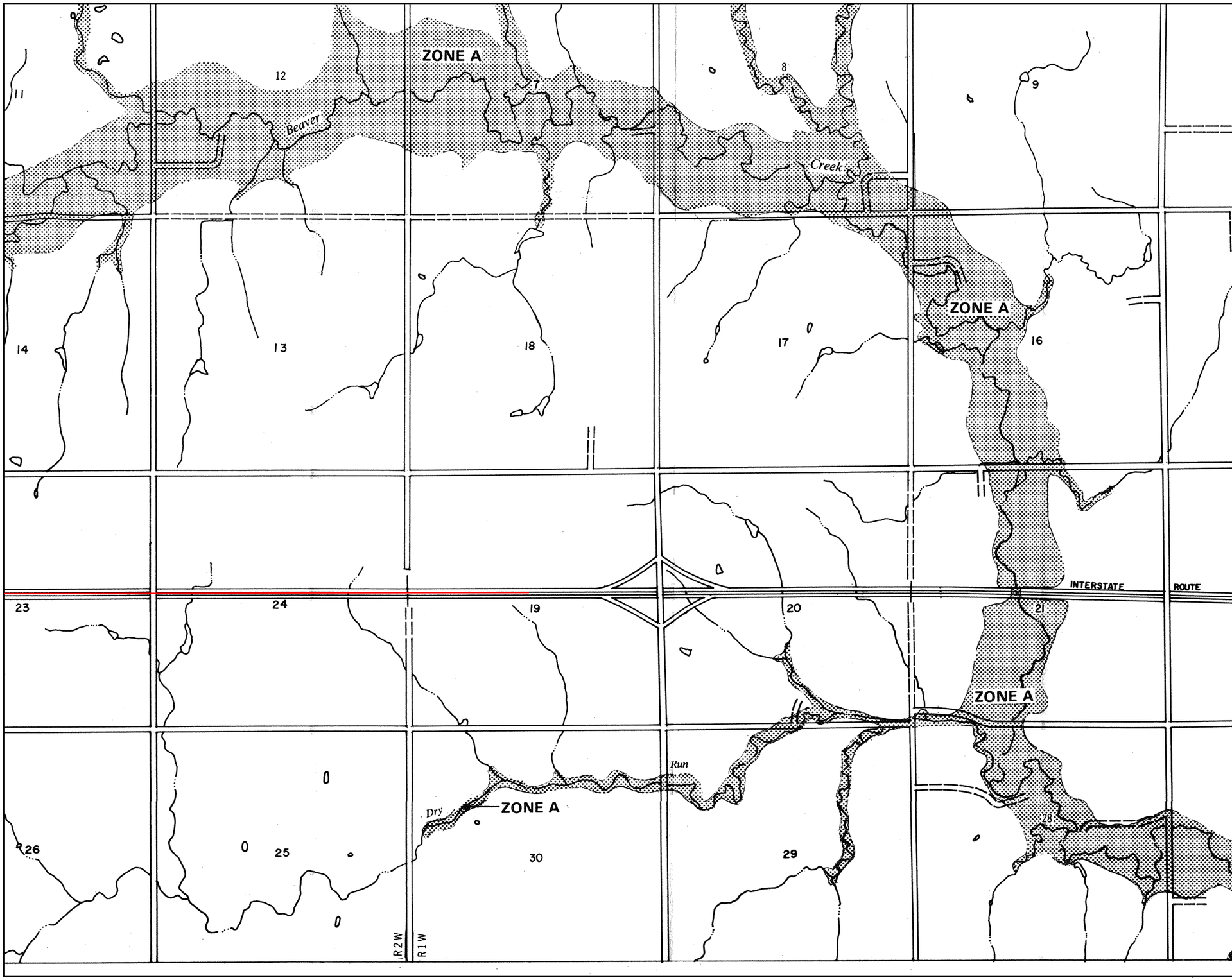

SPECIAL FLOOD HAZARD AREA

ZONE A

FLOOD HAZARD BOUNDARY MAP

YORK COUNTY, NEBRASKA

UNINCORPORATED AREA

PAGE 4 OF 6

(SEE MAP INDEX FOR PAGES NOT PRINTED)

EFFECTIVE DATE:
NOVEMBER 1, 1977

CONVERTED BY LETTER
EFFECTIVE 9/1/86

COMMUNITY-PANEL NO.

310486 0004 A

U.S. DEPARTMENT OF HOUSING AND URBAN DEVELOPMENT

FEDERAL INSURANCE ADMINISTRATION

This is an official copy of a portion of the above referenced flood map. It was extracted using F-MIT On-Line. This map does not reflect changes or amendments which may have been made subsequent to the date on the title block. For the latest product information about National Flood Insurance Program flood maps check the FEMA Flood Map Store at www.msc.fema.gov